

農業部公告

中華民國114年3月28日

農授漁字第1141533182號

主 旨：修正「投資經營非我國籍漁船管理條例第八條第一項第十八款非法、未報告及不受規範漁撈作業漁船名單」附件一至附件十三，並自即日生效。

依 據：投資經營非我國籍漁船管理條例第八條第二項。

公告事項：修正「投資經營非我國籍漁船管理條例第八條第一項第十八款非法、未報告及不受規範漁撈作業漁船名單」附件一至附件十三。

部 長 陳駿季

附件一：WCPFC IUU漁船名單

WCPFC21 Outcomes | Attachment 7



WCPFC IUU VESSEL LIST FOR 2025

(Effective from 1 February 2025: WCPFC21 agreed to maintain the WCPFC IUU list for 2024)

Note: Information provided in this list is in accordance with CIMM 2019-07 para 19 and WCPFC13 decisions

Current name of vessel (previous names)	Current flag (previous flags)	Date first included on WCPFC IUU Vessel List ¹	Flag State Registration Number/IMO Number	Call Sign (previous call signs)	Vessel Master (nationality)	Owner/beneficial owners (previous owners)	Notifying CCM	IUU activities
Neptune	unknown (Georgia)	10 Dec. 2010	M-00545	unknown (4LOG)		Space Energy Enterprises Co. Ltd.	France	Fishing on the high seas of the WCPFC Convention Area without being on the WCPFC Record of Fishing Vessels (CIMM 2007-03-para 3a)
Fu Lien No 1	unknown (Georgia)	10 Dec. 2010	M-01432 IMO No 7355662	unknown (4LIN2)		Fu Lien Fishery Co., Georgia	United States	Is without nationality and harvested species covered by the WCPFC Convention in the Convention Area (CIMM 2007-03, para 3h)
Yu Fong 168	unknown (Chinese Taipei)	11 Dec. 2009		BJ4786	Mr Jang Faa Sheng (Chinese Taipei)	Chang Lin Pao-Chun, 161 Sanmin Rd., Liouciuo Township, Pingtung County 929, Chinese Taipei	Marshall Islands	Fishing in the Exclusive Economic Zone of the Republic of the Marshall Islands without permission and in contravention of Republic of the Marshall Islands' laws and regulations. (CIMM 2007-03, para 3b)
Kuda Laut 03	Philippines	08 Dec 2023	Registry No. 12-0001812	DUM-4015	Alex L Cerina, Filipino	Tuna Explorers Incorporated	New Zealand	Fishing on the high seas of the WCPFC Convention Area (High Seas Pocket One) without being on the WCPFC Record of Fishing Vessels (CIMM 2019-07-para 3a)

¹ **Supplementary note:** In October 2015, the Executive Director wrote to: Chinese Taipei and Georgia requesting information on their vessel/s on the WCPFC IUU list, and to other RFMOs (CCAMLR, CCSBT, IATTC, ICCAT, IOTC, NPAFC & SPRFMO) to seek their cooperation with locating the vessels on the list. Georgia confirmed that the vessels **Neptune** and **Fu Lien No 1** were no longer flying the Georgia flag. Chinese Taipei confirmed the **Yu Fong 168** license was revoked in 2009 and the vessel owner financially penalized for violating the rules of not returning to port. Chinese Taipei further advised information was received from Thailand's notification to IOTC that the vessel landed their catches in the port of Phuket in the year 2013. On 17 November 2017, Chinese Taipei informed WCPFC that the **Yu Fong 168** had been deregistered by Chinese Taipei. On 29 April 2020, WCPFC received further information from Chinese Taipei identifying the master of the **Yu Fong 168** at the time of the IUU fishing activity who had been sanctioned. Accordingly, the 2024 list above has been updated.

附件二、IATTC IUU 漁船名單

IATTC adopted list		All IUU Resolutions				
IMO number	Vessel	Flag	Gear	Previous name	Previous flag	Cross listings
-	Bhaskara No. 10	UNK	LL		Indonesia	CCSBT, GFCM, ICCAT, IOTC, NAFO, NEAFC, SIOFA
-	Bhaskara No. 9	UNK	LL		Indonesia	CCSBT, GFCM, ICCAT, IOTC, NAFO, NEAFC, SIOFA
-	Camelot	UNK	LL		Belize	CCSBT, GFCM, ICCAT, IOTC, NAFO, NEAFC, SIOFA
-	Dragon III	UNK	LL		Cambodia	CCSBT, GFCM, ICCAT, IOTC, NAFO, NEAFC, SIOFA
-	Goidau Ruey No. 1	UNK	LL	Goidau Ruey 1	Panama	CCSBT, GFCM, ICCAT, IOTC, NAFO, NEAFC, SIOFA
-	Jyi Lih 88	UNK	LL			CCSBT, GFCM, ICCAT, IOTC, NAFO, NEAFC, SIOFA
-	Neptune	UNK	LL			CCSBT, GFCM, ICCAT, IOTC, NAFO, NEAFC, SIOFA
-	Orca	UNK	LL		Belize	CCSBT, GFCM, ICCAT, IOTC, NAFO, NEAFC, SIOFA
-	Reymar 6	UNK	LL		Belize	CCSBT, GFCM, ICCAT, IOTC, NAFO, NEAFC, SIOFA
7825215	Sage	UNK	LL	Chia Hao No. 66, Chi Fuw No. 6	Belize	CCSBT, GFCM, ICCAT, IOTC, NAFO, NEAFC, SIOFA
-	Ta Fu 1	UNK	LL		Belize	CCSBT, GFCM, ICCAT, IOTC, NAFO, NEAFC, SIOFA
-	Tching Ye No. 6	UNK	LL	El Diria I	Belize	CCSBT, GFCM, ICCAT, IOTC, NAFO, NEAFC, SIOFA
8994295	Wen Teng No. 688	UNK	LL	Mahkoia Abadi No. 196	Belize	CCSBT, GFCM, ICCAT, IOTC, NAFO, NEAFC, SIOFA

附件三、IOTC IUU漁船名單



IOTC IUU Vessels List_26-02-2025 / Liste des navires INN de la CTOI_26-02-2025

No.	Current name of vessel (previous names) (nom actuel (noms précédents))	Owner / beneficial owner (proprietary or in equity) (propriétaire / en équité)	Owner Address (previous address) (adresse actuelle (adresse précédente))	Operator (previous operator) (opérateur (opérateur précédent))	Company address (previous address) (adresse actuelle (adresse précédente))	Country and number of flag (pays (nombre de pavillons))	IMO number (numéro IMO)	Recent photograph of the vessel/ photos (photos récentes du navire)	Length Overall (longueur hors tout)	Date first included in the list (date de première inclusion sur la liste)	Summary of IUU activities/ summary of offences (résumé des activités INN (résumé des infractions))	Reference of supporting document and information (référence du document et de l'information)	Source of information (source d'information)
1	ABDIAK ETHAL3	UN/NC	UN/NC	UN/NC	UN/NC	UN/NC	43200878	NA/PO	UN/NC	June 2012 (June 2012)	Flagged in China, for being re-registered in the Agincourt area and #1048 from the SPCA Record of Authorized Vessel's used for jack up work in the Agincourt area and #1048 from the SPCA Record of Authorized Vessel's used for jack up work in the Agincourt area.	NA/PO	China/China Source: SPCA
2	ABUNDANT 1 (PHONG 08)	UN/NC	CD Rooms 18 E The Vah Commercial Building, District, Auckland, New Zealand	Mr. HUNG WEN HUI	UN/NC	UN/NC	CPA 236	NA/PO	UN/NC	May/June 2017	Consent letter of IOTC Resolution 11/01/ Variation de la résolution de la CTOI 1/01	IOTC 2017-COCC4 07	Inclusion in the IUU Vessel List/Prise en liste des navires INN
3	ABUNDANT 2 (PHONG 09)	UN/NC	CD Rooms 18 E The Vah Commercial Building, District, Auckland, New Zealand	Mr. HUNG WEN HUI	UN/NC	UN/NC	CPA 238	NA/PO	UN/NC	May/June 2017	Consent letter of IOTC Resolution 11/01/ Variation de la résolution de la CTOI 1/01	IOTC 2017-COCC4 07	Inclusion in the IUU Vessel List/Prise en liste des navires INN
4	ABUNDANT 3 (PHONG 10)	UN/NC	CD Rooms 18 E The Vah Commercial Building, District, Auckland, New Zealand	Mr. HUNG WEN HUI	UN/NC	UN/NC	CPA 239	NA/PO	UN/NC	May/June 2017	Consent letter of IOTC Resolution 11/01/ Variation de la résolution de la CTOI 1/01	IOTC 2017-COCC4 07	Inclusion in the IUU Vessel List/Prise en liste des navires INN
5	ABUNDANT 6 (PHONG 06)	UN/NC	CD Rooms 18 E The Vah Commercial Building, District, Auckland, New Zealand	Mr. HUNG WEN HUI	UN/NC	UN/NC	CPA 231	NA/PO	UN/NC	May/June 2017	Consent letter of IOTC Resolution 11/01/ Variation de la résolution de la CTOI 1/01	IOTC 2017-COCC4 07	Inclusion in the IUU Vessel List/Prise en liste des navires INN
6	ABUNDANT 9 (PHONG 13)	UN/NC	CD Rooms 18 E The Vah Commercial Building, District, Auckland, New Zealand	Mr. HUNG WEN HUI	UN/NC	UN/NC	CPA 222	NA/PO	UN/NC	May/June 2017	Consent letter of IOTC Resolution 11/01/ Variation de la résolution de la CTOI 1/01	IOTC 2017-COCC4 07	Inclusion in the IUU Vessel List/Prise en liste des navires INN
7	AGCSD NO. 2	UN/NC (Indonesia)	UN/NC	UN/NC	UN/NC	UN/NC	UN/NC	NA/PO	UN/NC	December/October 2019	EU - Vessel greater than 24m not included in CCP Record of Vessels being in the MRD during closed season/ET - Navire de plus de 24 m n'étant pas inclus dans le MRD pendant la période de fermeture.	UN/NC	UN/NC
8	AGCSD NO. 3	UN/NC (Indonesia)	UN/NC	UN/NC	UN/NC	UN/NC	UN/NC	NA/PO	UN/NC	December/October 2019	EU - Vessel greater than 24m not included in CCP Record of Vessels being in the MRD during closed season/ET - Navire de plus de 24 m n'étant pas inclus dans le MRD pendant la période de fermeture.	UN/NC	UN/NC
9	ALABERANAMANO	EU/PT/GR	UN/NC	UN/NC	UN/NC	UN/NC	UN/NC	NA/PO	UN/NC	December/October 2019	EU - Vessel greater than 24m not included in CCP Record of Vessels being in the MRD during closed season/ET - Navire de plus de 24 m n'étant pas inclus dans le MRD pendant la période de fermeture.	UN/NC	UN/NC
10	ALACHALU (WHITE EN BERRIS) (SUNSHINE)	UN/NC (Panama, Saint Kitts and Nevis)	UN/NC	UN/NC	UN/NC	UN/NC	710659	NA/PO	UN/NC	December/October 2019	EU - Vessel greater than 24m not included in CCP Record of Vessels being in the MRD during closed season/ET - Navire de plus de 24 m n'étant pas inclus dans le MRD pendant la période de fermeture.	UN/NC	UN/NC
11	ALACHALU (WHITE EN BERRIS) (SUNSHINE)	UN/NC (Panama, Saint Kitts and Nevis)	UN/NC	UN/NC	UN/NC	UN/NC	701618	NA/PO	UN/NC	December/October 2019	EU - Vessel greater than 24m not included in CCP Record of Vessels being in the MRD during closed season/ET - Navire de plus de 24 m n'étant pas inclus dans le MRD pendant la période de fermeture.	UN/NC	UN/NC
12	ALISA 238	UN/NC	UN/NC	UN/NC	UN/NC	UN/NC	UN/NC	NA/PO	UN/NC	May/June 2015	Consent letter of IOTC Resolution 11/01/ Variation de la résolution de la CTOI 1/01	IOTC 2015-COCC 08a Rev1	Inclusion in the IUU Vessel List/Prise en liste des navires INN
13	ALISA 238 04A	UN/NC	UN/NC	UN/NC	UN/NC	UN/NC	UN/NC	NA/PO	UN/NC	May/June 2015	Consent letter of IOTC Resolution 11/01/ Variation de la résolution de la CTOI 1/01	IOTC 2015-COCC 08a Rev1	Inclusion in the IUU Vessel List/Prise en liste des navires INN
14	ALONZO (EUROPEAN ALBANY) (EUROPEAN ALBANY) (EUROPEAN ALBANY)	UN/NC (Panama, Saint Kitts and Nevis)	UN/NC	UN/NC	UN/NC	UN/NC	UN/NC	NA/PO	UN/NC	December/October 2019	EU - Vessel greater than 24m not included in CCP Record of Vessels being in the MRD during closed season/ET - Navire de plus de 24 m n'étant pas inclus dans le MRD pendant la période de fermeture.	UN/NC	UN/NC
15	ALONZO (EUROPEAN ALBANY) (EUROPEAN ALBANY) (EUROPEAN ALBANY)	UN/NC (Panama, Saint Kitts and Nevis)	UN/NC	UN/NC	UN/NC	UN/NC	UN/NC	NA/PO	UN/NC	December/October 2019	EU - Vessel greater than 24m not included in CCP Record of Vessels being in the MRD during closed season/ET - Navire de plus de 24 m n'étant pas inclus dans le MRD pendant la période de fermeture.	UN/NC	UN/NC
16	ALONZO (EUROPEAN ALBANY) (EUROPEAN ALBANY) (EUROPEAN ALBANY)	UN/NC (Panama, Saint Kitts and Nevis)	UN/NC	UN/NC	UN/NC	UN/NC	UN/NC	NA/PO	UN/NC	December/October 2019	EU - Vessel greater than 24m not included in CCP Record of Vessels being in the MRD during closed season/ET - Navire de plus de 24 m n'étant pas inclus dans le MRD pendant la période de fermeture.	UN/NC	UN/NC
17	ALONZO (EUROPEAN ALBANY) (EUROPEAN ALBANY) (EUROPEAN ALBANY)	UN/NC (Panama, Saint Kitts and Nevis)	UN/NC	UN/NC	UN/NC	UN/NC	UN/NC	NA/PO	UN/NC	December/October 2019	EU - Vessel greater than 24m not included in CCP Record of Vessels being in the MRD during closed season/ET - Navire de plus de 24 m n'étant pas inclus dans le MRD pendant la période de fermeture.	UN/NC	UN/NC

No.	Country name of origin (country of origin)	Owner / beneficiary (owner's name)	Operator of various agencies (operator's name)	Operator address (operator's address)	County and number of agricultural land (county and number of agricultural land)	Call sign (call sign)	Mobile No. (mobile number)	Photo (photo)	Remarks (remarks)	Date of issue (date of issue)	Remarks (remarks)	Remarks (remarks)	Remarks (remarks)
18	BAHRAIN (BAHRAIN)	UN/NC	Punjab Brawl Fighting S.A. (Punjab Brawl Fighting S.A.)	UN/NC	UN/NC	SA0735	903937	UN/VPD	UN/NC	UN/NC	UN/NC	UN/NC	UN/NC
19	INDONESIA (INDONESIA)	UN/NC	UN/NC	UN/NC	UN/NC	UN/NC	UN/NC	UN/VPD	UN/NC	UN/NC	UN/NC	UN/NC	UN/NC
20	INDONESIA (INDONESIA)	UN/NC	UN/NC	UN/NC	UN/NC	UN/NC	UN/NC	UN/VPD	UN/NC	UN/NC	UN/NC	UN/NC	UN/NC
21	INDONESIA (INDONESIA)	UN/NC	UN/NC	UN/NC	UN/NC	UN/NC	UN/NC	UN/VPD	UN/NC	UN/NC	UN/NC	UN/NC	UN/NC
22	INDONESIA (INDONESIA)	UN/NC	UN/NC	UN/NC	UN/NC	UN/NC	UN/NC	UN/VPD	UN/NC	UN/NC	UN/NC	UN/NC	UN/NC
23	INDONESIA (INDONESIA)	UN/NC	UN/NC	UN/NC	UN/NC	UN/NC	UN/NC	UN/VPD	UN/NC	UN/NC	UN/NC	UN/NC	UN/NC
24	INDONESIA (INDONESIA)	UN/NC	UN/NC	UN/NC	UN/NC	UN/NC	UN/NC	UN/VPD	UN/NC	UN/NC	UN/NC	UN/NC	UN/NC
25	INDONESIA (INDONESIA)	UN/NC	UN/NC	UN/NC	UN/NC	UN/NC	UN/NC	UN/VPD	UN/NC	UN/NC	UN/NC	UN/NC	UN/NC
26	INDONESIA (INDONESIA)	GREEN LABEL INTERNATIONAL SAR	UN/NC	UN/NC	UN/NC	UN/NC	UN/NC	UN/VPD	UN/NC	UN/NC	UN/NC	UN/NC	UN/NC
27	INDONESIA (INDONESIA)	UN/NC	UN/NC	UN/NC	UN/NC	UN/NC	UN/NC	UN/VPD	UN/NC	UN/NC	UN/NC	UN/NC	UN/NC
28	INDONESIA (INDONESIA)	UN/NC	UN/NC	UN/NC	UN/NC	UN/NC	UN/NC	UN/VPD	UN/NC	UN/NC	UN/NC	UN/NC	UN/NC
29	INDONESIA (INDONESIA)	UN/NC	UN/NC	UN/NC	UN/NC	UN/NC	UN/NC	UN/VPD	UN/NC	UN/NC	UN/NC	UN/NC	UN/NC
30	INDONESIA (INDONESIA)	UN/NC	UN/NC	UN/NC	UN/NC	UN/NC	UN/NC	UN/VPD	UN/NC	UN/NC	UN/NC	UN/NC	UN/NC
31	INDONESIA (INDONESIA)	UN/NC	UN/NC	UN/NC	UN/NC	UN/NC	UN/NC	UN/VPD	UN/NC	UN/NC	UN/NC	UN/NC	UN/NC
32	INDONESIA (INDONESIA)	UN/NC	UN/NC	UN/NC	UN/NC	UN/NC	UN/NC	UN/VPD	UN/NC	UN/NC	UN/NC	UN/NC	UN/NC
33	INDONESIA (INDONESIA)	UN/NC	UN/NC	UN/NC	UN/NC	UN/NC	UN/NC	UN/VPD	UN/NC	UN/NC	UN/NC	UN/NC	UN/NC
34	INDONESIA (INDONESIA)	UN/NC	UN/NC	UN/NC	UN/NC	UN/NC	UN/NC	UN/VPD	UN/NC	UN/NC	UN/NC	UN/NC	UN/NC
35	INDONESIA (INDONESIA)	UN/NC	UN/NC	UN/NC	UN/NC	UN/NC	UN/NC	UN/VPD	UN/NC	UN/NC	UN/NC	UN/NC	UN/NC
36	INDONESIA (INDONESIA)	UN/NC	UN/NC	UN/NC	UN/NC	UN/NC	UN/NC	UN/VPD	UN/NC	UN/NC	UN/NC	UN/NC	UN/NC
37	INDONESIA (INDONESIA)	UN/NC	UN/NC	UN/NC	UN/NC	UN/NC	UN/NC	UN/VPD	UN/NC	UN/NC	UN/NC	UN/NC	UN/NC
38	INDONESIA (INDONESIA)	UN/NC	UN/NC	UN/NC	UN/NC	UN/NC	UN/NC	UN/VPD	UN/NC	UN/NC	UN/NC	UN/NC	UN/NC

No.	Current transfer of assets from charitable donors (current project identity)	Current Reg. (Project actual) (donors' identities)	Owner / Beneficiary (owners' identities)	Owner Address (donors' addresses)	Operator of various operators (Armenian beneficiaries)	Operator Address (previous Operator registration of legal person)	County and number of agricultural production of agricultural products	Call sign (location of signal broadcast)	Mobile No. (number or identity)	Recent photographs of the work / Photos received from donors	Link of the website / Link of the website	Date of inclusion in the list of projects	Number of EU activities / Number of EU activities	Reference of supporting information and documents	Summary of actions taken / Summary of actions taken	Source organization / Source organization
101	No. 2 (2019)	UN/UNC (Yonkers)	UN/UNC	UN/UNC	UN/UNC	UN/UNC	UN/UNC	UN/UNC	UN/UNC	UN/UNC	UN/UNC	December/February 2023	UN/UNC	UN/UNC	UN/UNC	UN/UNC
102	No. 3 (2019)	UN/UNC (Yonkers)	UN/UNC	UN/UNC	UN/UNC	UN/UNC	UN/UNC	UN/UNC	UN/UNC	UN/UNC	UN/UNC	December/February 2023	UN/UNC	UN/UNC	UN/UNC	UN/UNC
103	NORTHERN WINDSOR (NORTH WINDSOR) (NORTH WINDSOR)	UN/UNC (Yonkers)	UN/UNC	UN/UNC	UN/UNC	UN/UNC	UN/UNC	UN/UNC	UN/UNC	UN/UNC	UN/UNC	December/February 2023	UN/UNC	UN/UNC	UN/UNC	UN/UNC
104	NOVA	UN/UNC (Yonkers)	UN/UNC	UN/UNC	UN/UNC	UN/UNC	UN/UNC	UN/UNC	UN/UNC	UN/UNC	UN/UNC	May/June 2022	UN/UNC	UN/UNC	UN/UNC	UN/UNC
105	NEFCO JARVIS	UN/UNC (Yonkers)	UN/UNC	UN/UNC	UN/UNC	UN/UNC	UN/UNC	UN/UNC	UN/UNC	UN/UNC	June 2022/June 2022	UN/UNC	UN/UNC	UN/UNC	UN/UNC	UN/UNC
106	NEFCO JARVIS	UN/UNC (Yonkers)	UN/UNC	UN/UNC	UN/UNC	UN/UNC	UN/UNC	UN/UNC	UN/UNC	UN/UNC	June 2022/June 2022	UN/UNC	UN/UNC	UN/UNC	UN/UNC	UN/UNC
107	OSAMA DAMOND	UN/UNC (Yonkers)	UN/UNC	UN/UNC	UN/UNC	UN/UNC	UN/UNC	UN/UNC	UN/UNC	UN/UNC	UN/UNC	December/February 2023	UN/UNC	UN/UNC	UN/UNC	UN/UNC
108	OSAMA DAMOND	UN/UNC (Yonkers)	UN/UNC	UN/UNC	UN/UNC	UN/UNC	UN/UNC	UN/UNC	UN/UNC	UN/UNC	UN/UNC	December/February 2023	UN/UNC	UN/UNC	UN/UNC	UN/UNC
109	OSAMA DAMOND	UN/UNC (Yonkers)	UN/UNC	UN/UNC	UN/UNC	UN/UNC	UN/UNC	UN/UNC	UN/UNC	UN/UNC	UN/UNC	December/February 2023	UN/UNC	UN/UNC	UN/UNC	UN/UNC
110	OSAMA DAMOND	UN/UNC (Yonkers)	UN/UNC	UN/UNC	UN/UNC	UN/UNC	UN/UNC	UN/UNC	UN/UNC	UN/UNC	UN/UNC	December/February 2023	UN/UNC	UN/UNC	UN/UNC	UN/UNC
111	OSAMA DAMOND	UN/UNC (Yonkers)	UN/UNC	UN/UNC	UN/UNC	UN/UNC	UN/UNC	UN/UNC	UN/UNC	UN/UNC	UN/UNC	December/February 2023	UN/UNC	UN/UNC	UN/UNC	UN/UNC
112	OSAMA DAMOND	UN/UNC (Yonkers)	UN/UNC	UN/UNC	UN/UNC	UN/UNC	UN/UNC	UN/UNC	UN/UNC	UN/UNC	UN/UNC	December/February 2023	UN/UNC	UN/UNC	UN/UNC	UN/UNC
113	OSAMA DAMOND	UN/UNC (Yonkers)	UN/UNC	UN/UNC	UN/UNC	UN/UNC	UN/UNC	UN/UNC	UN/UNC	UN/UNC	UN/UNC	December/February 2023	UN/UNC	UN/UNC	UN/UNC	UN/UNC
114	OSAMA DAMOND	UN/UNC (Yonkers)	UN/UNC	UN/UNC	UN/UNC	UN/UNC	UN/UNC	UN/UNC	UN/UNC	UN/UNC	UN/UNC	December/February 2023	UN/UNC	UN/UNC	UN/UNC	UN/UNC
115	OSAMA DAMOND	UN/UNC (Yonkers)	UN/UNC	UN/UNC	UN/UNC	UN/UNC	UN/UNC	UN/UNC	UN/UNC	UN/UNC	UN/UNC	December/February 2023	UN/UNC	UN/UNC	UN/UNC	UN/UNC
116	OSAMA DAMOND	UN/UNC (Yonkers)	UN/UNC	UN/UNC	UN/UNC	UN/UNC	UN/UNC	UN/UNC	UN/UNC	UN/UNC	UN/UNC	December/February 2023	UN/UNC	UN/UNC	UN/UNC	UN/UNC
117	OSAMA DAMOND	UN/UNC (Yonkers)	UN/UNC	UN/UNC	UN/UNC	UN/UNC	UN/UNC	UN/UNC	UN/UNC	UN/UNC	UN/UNC	December/February 2023	UN/UNC	UN/UNC	UN/UNC	UN/UNC
118	OSAMA DAMOND	UN/UNC (Yonkers)	UN/UNC	UN/UNC	UN/UNC	UN/UNC	UN/UNC	UN/UNC	UN/UNC	UN/UNC	UN/UNC	December/February 2023	UN/UNC	UN/UNC	UN/UNC	UN/UNC

No.	Current trustee of trust (Name and address)	Current Reg. (Province/County)	Owner's beneficial interest (Name and address)	Operator of various operators (Name and address)	Operator address (Province/County)	County (Province/County)	Call sign (Frequency)	Mobile No. (Number)	Recent photographs of the vessel (Photos)	Length (LOA) of the vessel (m)	Date of registration (Date)	Summary of EU activities (Main text)	Reference of supporting information and documents (URL)	Summary of actions taken (Main text)	Source organization/ board of generators
182	PE L I TMO (Sinar Mas 68)	UN/NC (Indonesia)	Giant Hoang (Singapore Pte)	UN/NC	UN/NC	Singapore (423211)	UN/NC (847851)	033482	https://www.icao.int/icao/en/aircraft/aircraft.htm	UN/NC	May/Jul 2023	UN/NC	UN/NC	UN/NC	
183	HAWAII TOLA EXPRESS (St. Lanka)	UN/NC	MOHAMMAD MULLAN (Thailand)	MOHAMMAD MULLAN (Thailand)	UN/NC	UN/NC	4P3383	UN/NC	18.14	May/Jul 2024	UN/NC	UN/NC	UN/NC	UN/NC	
184	AVE NAMA	UN/NC	Karim S/O Thomas	Karim S/O Thomas	UN/NC	UN/NC	UN/NC	UN/NC	19.85	May/Jul 2024	UN/NC	UN/NC	UN/NC	UN/NC	
185	ST ANNES	UN/NC	Maria Mings S/O (Thailand)	Maria Mings S/O (Thailand)	UN/NC	UN/NC	UN/NC	UN/NC	19.97	May/Jul 2024	UN/NC	UN/NC	UN/NC	UN/NC	
186	ST MARKS	UN/NC	BEIN	BEIN	UN/NC	UN/NC	UN/NC	UN/NC	19.85	May/Jul 2024	UN/NC	UN/NC	UN/NC	UN/NC	
187	SEA ANGEL 2	UN/NC	Anthony R/S/O (Thailand)	Anthony R/S/O (Thailand)	UN/NC	UN/NC	UN/NC	UN/NC	19.7	May/Jul 2024	UN/NC	UN/NC	UN/NC	UN/NC	
187	ST ANTONY	UN/NC	Serna S/O Martin	Serna S/O Martin	UN/NC	UN/NC	UN/NC	UN/NC	15.42	May/Jul 2024	UN/NC	UN/NC	UN/NC	UN/NC	
188	MOTHER OF JESUS	UN/NC	Robert Bruce S/O (Thailand)	Robert Bruce S/O (Thailand)	UN/NC	UN/NC	UN/NC	UN/NC	17.3	May/Jul 2024	UN/NC	UN/NC	UN/NC	UN/NC	
189	MARY PA	UN/NC	UN/NC	UN/NC	UN/NC	UN/NC	UN/NC	UN/NC	UN/NC	May/Jul 2024	UN/NC	UN/NC	UN/NC	UN/NC	
190	MANI MANI PA	UN/NC	Srinoo Beati	Srinoo Beati	UN/NC	UN/NC	UN/NC	UN/NC	17.71	May/Jul 2024	UN/NC	UN/NC	UN/NC	UN/NC	
191	MANI MANI PA	UN/NC	Srinoo Beati	Srinoo Beati	UN/NC	UN/NC	UN/NC	UN/NC	19.45	May/Jul 2024	UN/NC	UN/NC	UN/NC	UN/NC	
192	GOODS GIFT	UN/NC	Darius S/O Derison	Darius S/O Derison	UN/NC	UN/NC	UN/NC	UN/NC	17.85	May/Jul 2024	UN/NC	UN/NC	UN/NC	UN/NC	
193	PAUL JACQUES & SIANI PAULYNN	UN/NC	W.P.S JANSZA	W.P.S JANSZA	UN/NC	UN/NC	UN/NC	UN/NC	15.01	May/Jul 2024	UN/NC	UN/NC	UN/NC	UN/NC	

附錄四 - TCAAT 註冊名單

Variable	ECARD	WeatherStation	Fig. No.	Color	IRCD	IRVMS	LD Am	Owner/Registration	Owner Name	Overseas Name	Overseas Address
101	2010014	SHING JIUN	Unspecified	Unspecified (unknown)	CPA 311	Unknown	Unknown	Unspecified (unknown)	Shing Jiun Chen	Unspecified (unknown)	Unspecified (unknown)
104	2010015	SHUN LA	Unspecified	Unspecified (unknown)	CPA 514	Unknown	Unknown	Unspecified (unknown)	Shun Lan Han	Unspecified (unknown)	Unspecified (unknown)
105	2010016	MUTUA MO 1	Unspecified	Unspecified (unknown)	CPA 302	Unknown	Unknown	Unspecified (unknown)	Loi Cheong Cheong	Unspecified (unknown)	Unspecified (unknown)
107	2010001	WIDOM BE REBERS	Unspecified	Unspecified (unknown)	HM004	783227	Unknown	Unspecified (unknown)	Wong Ming Tak	Unspecified (unknown)	Unspecified (unknown)
109	2010003	PROCSER2	Unspecified	Unspecified (unknown)	Unknown	Unknown	Unknown	Unspecified (unknown)	Widom Be Rebers S.A.	Unspecified (unknown)	Unspecified (unknown)
111	2010001	SIA WAO	Unspecified	Unspecified (unknown)	Unknown	662344	Unknown	Unspecified (unknown)	Chou E Remo Gerrard Veiga Fishing Company Ajajo Bart - Master/Operator	Unspecified (unknown)	Unspecified (unknown)
112	2010001	CHOTCHAMWEE SR	Unspecified	Unspecified (unknown)	Unknown	702455	Unknown	Unspecified (unknown)	Unspecified (unknown)	Unspecified (unknown)	Unspecified (unknown)
114	2010004	ANOVY	Unspecified	Unspecified (unknown)	Unknown	723804	Unknown	Unspecified (unknown)	GREEN LAUREL INTERNATIONAL S.A.R.L.	Unspecified (unknown)	Unspecified (unknown)
117	2010006	GOOD KURE	Unspecified	Unspecified (unknown)	HM038	662442	Unknown	Unspecified (unknown)	Yves Eugene Abertre Pie	Unspecified (unknown)	Unspecified (unknown)
118	2010001	CHOCOLATE	Unspecified	Unspecified (unknown)	HM038	662442	Unknown	Unspecified (unknown)	Advantage Company S.A. (M. de Negros S.A.)	Unspecified (unknown)	Unspecified (unknown)
120	2010001	HAVAT SA	Unspecified	Unspecified (unknown)	HM038	662442	Unknown	Unspecified (unknown)	Advantage Company S.A. (M. de Negros S.A.)	Unspecified (unknown)	Unspecified (unknown)
121	2010001	LAUPOO	Unspecified	Unspecified (unknown)	Unknown	723236	Unknown	Unspecified (unknown)	Unspecified (unknown)	Unspecified (unknown)	Unspecified (unknown)
122	2010001	NORTHEN WARRIOR	Unspecified	Unspecified (unknown)	Unknown	726227	Unknown	Unspecified (unknown)	Unspecified (unknown)	Unspecified (unknown)	Unspecified (unknown)
123	2010012	SEALARKIN	Unspecified	Unspecified (unknown)	Unknown	742893	Unknown	Unspecified (unknown)	CHITAJAP PISCARIA, PISCAS, TAMPONES COMERCIAL, LIMITADA	Unspecified (unknown)	Unspecified (unknown)
125	2010014	SEALARKIN	Unspecified	Unspecified (unknown)	Unknown	742893	Unknown	Unspecified (unknown)	CHITAJAP PISCARIA, PISCAS, TAMPONES COMERCIAL, LIMITADA	Unspecified (unknown)	Unspecified (unknown)
130	2010015	515 50	Unspecified	Unspecified (unknown)	Unknown	851772	Unknown	Unspecified (unknown)	Marine Fisheries Corp. Co. Ltd	Unspecified (unknown)	Unspecified (unknown)
132	2010001	BELODOD	Unspecified	Unspecified (unknown)	Unknown	860468	Unknown	Unspecified (unknown)	Unspecified (unknown)	Unspecified (unknown)	Unspecified (unknown)
133	2010004	LANES	Unspecified	Unspecified (unknown)	HM031A	731218	Unknown	Unspecified (unknown)	Unspecified (unknown)	Unspecified (unknown)	Unspecified (unknown)
134	2010000	LANO	Unspecified	Unspecified (unknown)	Unknown	732746	Unknown	Unspecified (unknown)	Unspecified (unknown)	Unspecified (unknown)	Unspecified (unknown)
135	2010007	NETLINA	Unspecified	Unspecified (unknown)	Unknown	748237	Unknown	Unspecified (unknown)	Unspecified (unknown)	Unspecified (unknown)	Unspecified (unknown)
136	2010008	QWAP MARFA	Unspecified	Unspecified (unknown)	Unknown	781447	Unknown	Unspecified (unknown)	Unspecified (unknown)	Unspecified (unknown)	Unspecified (unknown)
137	2010001	OCHA STAVAN 1	Unspecified	Unspecified (unknown)	Unknown	781616	Unknown	Unspecified (unknown)	Unspecified (unknown)	Unspecified (unknown)	Unspecified (unknown)
138	2010001	HAUJIA	Unspecified	Unspecified (unknown)	Unknown	800334	Unknown	Unspecified (unknown)	Unspecified (unknown)	Unspecified (unknown)	Unspecified (unknown)
139	2010001	IMUJAD0708E 1	Unspecified	Unspecified (unknown)	Unknown	800334	Unknown	Unspecified (unknown)	Unspecified (unknown)	Unspecified (unknown)	Unspecified (unknown)
141	2010001	IMUJAD08E 1	Unspecified	Unspecified (unknown)	Unknown	800334	Unknown	Unspecified (unknown)	Unspecified (unknown)	Unspecified (unknown)	Unspecified (unknown)
142	2010004	IND JP 3E MARISS9	Unspecified	Unspecified (unknown)	Unknown	800334	Unknown	Unspecified (unknown)	Unspecified (unknown)	Unspecified (unknown)	Unspecified (unknown)
144	2010006	55048 1	Unspecified	Unspecified (unknown)	Unknown	800334	Unknown	Unspecified (unknown)	Unspecified (unknown)	Unspecified (unknown)	Unspecified (unknown)
145	2010007	55048 2	Unspecified	Unspecified (unknown)	Unknown	800334	Unknown	Unspecified (unknown)	Unspecified (unknown)	Unspecified (unknown)	Unspecified (unknown)
147	2010009	ABSHAKY PNA 3	Unspecified	Unspecified (unknown)	Unknown	850006	Unknown	Unspecified (unknown)	Unspecified (unknown)	Unspecified (unknown)	Unspecified (unknown)
148	2010001	AMIMARA	Unspecified	Unspecified (unknown)	Unknown	860068	Unknown	Unspecified (unknown)	Unspecified (unknown)	Unspecified (unknown)	Unspecified (unknown)
150	2010002	LITL BSHA	Unspecified	Unspecified (unknown)	Unknown	860068	Unknown	Unspecified (unknown)	Unspecified (unknown)	Unspecified (unknown)	Unspecified (unknown)
151	2010004	NOVA	Unspecified	Unspecified (unknown)	Unknown	860068	Unknown	Unspecified (unknown)	Unspecified (unknown)	Unspecified (unknown)	Unspecified (unknown)
152	2010004	NOVA	Unspecified	Unspecified (unknown)	Unknown	860068	Unknown	Unspecified (unknown)	Unspecified (unknown)	Unspecified (unknown)	Unspecified (unknown)
153	2010005	TOMA	Unspecified	Unspecified (unknown)	Unknown	860068	Unknown	Unspecified (unknown)	Unspecified (unknown)	Unspecified (unknown)	Unspecified (unknown)
154	2010008	KOS	Unspecified	Unspecified (unknown)	Unknown	860068	Unknown	Unspecified (unknown)	Unspecified (unknown)	Unspecified (unknown)	Unspecified (unknown)
155	2010001	ANVA BELMARRON	Unspecified	Unspecified (unknown)	Unknown	792912	Unknown	Unspecified (unknown)	Unspecified (unknown)	Unspecified (unknown)	Unspecified (unknown)
156	2010001	ANVA BELMARRON	Unspecified	Unspecified (unknown)	Unknown	792912	Unknown	Unspecified (unknown)	Unspecified (unknown)	Unspecified (unknown)	Unspecified (unknown)
159	2010001	ARPUTHA MARHA	Unspecified	Unspecified (unknown)	Unknown	800334	Unknown	Unspecified (unknown)	Unspecified (unknown)	Unspecified (unknown)	Unspecified (unknown)
161	2010005	BEKON	Unspecified	Unspecified (unknown)	Unknown	1728	Unknown	Unspecified (unknown)	Unspecified (unknown)	Unspecified (unknown)	Unspecified (unknown)
162	2010006	SI SHUDA	Unspecified	Unspecified (unknown)	Unknown	1942	Unknown	Unspecified (unknown)	Unspecified (unknown)	Unspecified (unknown)	Unspecified (unknown)
163	2010006	SI SHUDA	Unspecified	Unspecified (unknown)	Unknown	1942	Unknown	Unspecified (unknown)	Unspecified (unknown)	Unspecified (unknown)	Unspecified (unknown)
164	2010008	GIPT OF GOOD	Unspecified	Unspecified (unknown)	Unknown	181	Unknown	Unspecified (unknown)	Unspecified (unknown)	Unspecified (unknown)	Unspecified (unknown)
165	2010006	SI SHUDA	Unspecified	Unspecified (unknown)	Unknown	181	Unknown	Unspecified (unknown)	Unspecified (unknown)	Unspecified (unknown)	Unspecified (unknown)
167	2010011	VANDAL INC 7	Unspecified	Unspecified (unknown)	Unknown	185	Unknown	Unspecified (unknown)	Unspecified (unknown)	Unspecified (unknown)	Unspecified (unknown)
168	2010001	HELI HAO	Unspecified	Unspecified (unknown)	Unknown	185	Unknown	Unspecified (unknown)	Unspecified (unknown)	Unspecified (unknown)	Unspecified (unknown)
169	2010001	HELI HAO	Unspecified	Unspecified (unknown)	Unknown	185	Unknown	Unspecified (unknown)	Unspecified (unknown)	Unspecified (unknown)	Unspecified (unknown)
170	2010001	HUMARADIA EXPRESS	Unspecified	Unspecified (unknown)	Unknown	497385	Unknown	Unspecified (unknown)	Unspecified (unknown)	Unspecified (unknown)	Unspecified (unknown)
171	2010001	SI ANNE	Unspecified	Unspecified (unknown)	Unknown	1905	Unknown	Unspecified (unknown)	Unspecified (unknown)	Unspecified (unknown)	Unspecified (unknown)
172	2010004	SI ANNE	Unspecified	Unspecified (unknown)	Unknown	1905	Unknown	Unspecified (unknown)	Unspecified (unknown)	Unspecified (unknown)	Unspecified (unknown)
173	2010000	SI MARYS	Unspecified	Unspecified (unknown)	Unknown	1542	Unknown	Unspecified (unknown)	Unspecified (unknown)	Unspecified (unknown)	Unspecified (unknown)
174	2010000	SI MARYS	Unspecified	Unspecified (unknown)	Unknown	1542	Unknown	Unspecified (unknown)	Unspecified (unknown)	Unspecified (unknown)	Unspecified (unknown)
175	2010007	SI ANTONY	Unspecified	Unspecified (unknown)	Unknown	173	Unknown	Unspecified (unknown)	Unspecified (unknown)	Unspecified (unknown)	Unspecified (unknown)
176	2010000	MOTHER TERESA	Unspecified	Unspecified (unknown)	Unknown	173	Unknown	Unspecified (unknown)	Unspecified (unknown)	Unspecified (unknown)	Unspecified (unknown)
178	2010010	MARIMARHA	Unspecified	Unspecified (unknown)	Unknown	1771	Unknown	Unspecified (unknown)	Unspecified (unknown)	Unspecified (unknown)	Unspecified (unknown)
180	2010012	AVAN GOSD GFT	Unspecified	Unspecified (unknown)	Unknown	1765	Unknown	Unspecified (unknown)	Unspecified (unknown)	Unspecified (unknown)	Unspecified (unknown)
181	2010013	IMUJAD2108E 1	Unspecified	Unspecified (unknown)	Unknown	1501	Unknown	Unspecified (unknown)	Unspecified (unknown)	Unspecified (unknown)	Unspecified (unknown)
182	2010014	IMUJAD08E 1	Unspecified	Unspecified (unknown)	Unknown	1501	Unknown	Unspecified (unknown)	Unspecified (unknown)	Unspecified (unknown)	Unspecified (unknown)

附件五、SPRFMO
IUU漁船名單



2024 Final IUU Vessel List

Name of vessel	Not Applicable – There are no vessels listed
Flag of vessel	
Owner Name & Address	
Previous Owner	
Vessel Operator	
Previous Operator	
Call sign vessel	
IMO number	
Other identifier	
Photograph of vessel	
Date the vessel was first included in the IUU List	
Summary of activities that justifies the inclusion of the vessel on the List, together with reference to all relevant documents informing of and evidencing those activities	

(*Italics indicates former details; underline indicates details at the time of the IUU activities – last update N/A*)

附件六、CCAMLR IUU漁船名單

2024/25 NON-CONTRACTING PARTY IUU VESSEL LIST (17 MAR 2025)

Vessel name	Flag	IMO Number	Callsign	Nature and date of activity(s)	Year Listed	Ownership history
Amorinn Previous Names: • Iceberg II • Lome • Noemi		7036345	5VAN9	• Sighted 58.4.2 (23 Jan 2004) • Sighted 58.5.1 (11 Oct 2003)	2003	Previous Owners: • Seric Business S.A. • Infitco Ltd (Ocean Star Maritime Co.)
Antony Previous Names: • Urgora • Atlantic Oji Maru No. 33 • Oji Maru No. 33		7236634	PQMG	• Supporting IUU-listed vessels (03 Mar 2016)	2016	World Ocean Fishing SL Previous Owners: • Urgora S de RL • Atlanti Pez
Asian Warrior Previous Names: • Kunlun • Taishan • Chang Bai • Hongshui • Huang He 22 • Sima Qian Baru 22 • Corvus • Galaxy • Ina Maka • Black Moon • Red Moon • Eolo • Thule • Magnus • Dorita		7322897		• Sighting 57 (26 Feb 2015) • Sighted 58.4.1 (11 Jan 2015) • Hauling 58.4.1H (07 Jan 2015) • Sighted 57 (14 Dec 2014) • Sighted 57 (14 Apr 2014) • Sighted 58.4.1 (30 Mar 2014) • Sighted 57 (07 Sep 2013) • Fishing 58.5.1 (13 May 2013) • Sighted 57 (10 Mar 2013) • Sighted 58.4.2 (28 Jan 2013) • Sighted 58.6 (01 Jul 2012) • Towing Baiyangdian 57 (01 Apr 2012) • Sighted 58.4.1 (13 Feb 2011) • Sighted 58.4.1 (21 Jan 2010) • Sighted 58.5.1 (10 May 2006) • Sighted 58.5.2 (31 Jan 2004)	2003	High Mountain Overseas S.A. Previous Owners: • Stanley Management Inc • Rep Line Ventures S.A. • Stanley Management Inc • Rep Line Ventures S.A. • Rajan Corporation • Meteora Development Inc • Vidal Armadores S.A. • Navalmar S.A.
Atlantic Wind Previous Names: • Zemour 2 • Luampa • Yongding • Jiangfeng • Chengdu • Shaanxi Henan 33 • Xiong Nu Baru 33 • Draco I • Liberty • Chilbo San 33 • Hammer • Seo Yang No. 88 • Carran		9042001	5IM813	• Fishing 58.4.1H (12 Jan 2015) • Sighted 57 (14 Dec 2014) • Sighted 57 (13 May 2014) • Sighted 57 (01 Jul 2013) • Sighted 57 (28 May 2013) • Sighted 57 (20 Oct 2012) • Sighted 57 (16 May 2012) • Fishing 58.4.1 (13 Feb 2011) • Fishing 58.4.3b (04 Apr 2010) • Fishing 58.4.2 (27 Jan 2010) • Fishing 58.4.3b (01 Jul 2009) • Fishing 58.4.3b (16 Dec 2005) • Fishing 58.4.3a (28 Apr 2005) • Fishing 58.4.3a (22 Feb 2005) • Undocumented landing Malaysia (01 Aug 2004)	2004	High Mountain Overseas S.A. Previous Owners: • Redlines Ventures SA • Rajan Corporation • Global Intercontinental Services • Viarsa Fishing Company/Navalmar S.A.
Baroon Previous Names: • Lana • Zeus • Triton I		9037537	5IM376	• Sighted 57 (14 Feb 2014) • Sighted 57 (19 Nov 2013) • Sighted 57 (03 Sep 2013) • Sighted 57 (24 Mar 2013) • Sighted 57 (05 Oct 2012) • Sighted 57 (19 Dec 2010) • Sighted 88.1 (15 Jan 2008) • Fishing 58.4.1 (19 Mar 2007)	2007	Vero Shipping Corporation Previous Owners: • Vero Shipping Corporation • Punta Brava Fishing SA
Challenge Previous Names: • Perseverance • Mila		6622642	HO5381	• Sighted 58.4.3b (08 Feb 2008) • Sighted 58.4.3b (10 Dec 2006) • Sighted 58.4.3b (22 May 2006) • Sighted 58.4.3b (14 Feb 2006)	2006	Advantage Company S.A. Previous Owners: • Vidal Armadores S.A. • Prion Ltd

2024/25 NON-CONTRACTING PARTY IUU VESSEL LIST (17 MAR 2025)

Vessel name	Flag	IMO Number	Callsign	Nature and date of activity(s)	Year Listed	Ownership history
Cobija Previous Names: • Cape Flower • Cape Wrath II		7330399	CPB3000	• Fishing without authorisation (Division 58.4.3b) February to June 2020 (01 Jun 2020) • Fishing without authorisation (Division 58.4.3b) December 2017 to March 2018 (01 Dec 2017)	2023	Express Financial Ventures Group Inc. Previous Owners: • Express Financial Ventures Group Inc. • Fernlene Pty Ltd • Homerest Pty Ltd • Fernlene Pty Ltd • Hout Bay Fishing Pty Ltd • National Sea Products
Good Hope Previous Names: • Toto	Nigeria	7020126	5NMU	• Resupplying IUU vessels 51 (09 Feb 2007)	2007	Port Plus Ltd Previous Owners: • Sharks Investments AVV
Heavy Sea Previous Names: • Duero • Julius • Keta • Sherpa Uno		7322926	3ENF8	• Fishing 57 (29 Jul 2005) • Sighted 58.5.1 (03 Feb 2004)	2004	Barroso Fish S.A. Previous Owners: • Meteora Shipping Inc. • Meteroros Shipping • Muner S.A. • C & S Fisheries S.A.
Jinzhang Previous Names: • Hai Lung • Yele • Ray • Kily • Constant • Tropic • Isla Graciosa		6607666	PQBT	• Fishing 58.4.3b (20 Jan 2009) • Fishing 58.4.3b (09 Jan 2009) • Fishing 58.4.3b (12 Jan 2008) • Fishing 58.4.3b (24 Mar 2007) • Fishing 58.4.2 (18 Feb 2007) • Fishing 58.4.3b (23 May 2006)	2006	Belfast Global S.A. Previous Owners: • Belfast Global S.A. • Vidal Armadores S.A. • Nalanza S.A. • Armiston Fish Processors Pty Ltd
Koosha 4	Iran, Islamic Republic of	7905443	9BQK	• Sighted 58.4.1 (15 Feb 2011) • Sighted 58.4.1 (20 Jan 2011)	2011	Pars Paya Seyd Industrial Fish Previous Owners:
Limpopo Previous Names: - Ross - Alos - Lena - Cap George		7388267		- Sighted 58.4.3b (25 Jan 2007) - Fishing 58.4.3b (14 Dec 2005) - Fishing 58.4.3b (23 Feb 2005) - Sighted 58.5.1 (03 Dec 2003) - Fishing 58.5.2 (21 Sep 2003)	2003	Alos Company Ghana Ltd Previous Owners: - Lena Enterprises Ltd - Grupo Oya Perez (Kang Brothers)
Nika		8808654	HP6686	- Fishing without authorisation (08 Jun 2019)	2020	Marine Fisheries Corp. Co. Ltd Previous Owners:
Northern Warrior Previous Names: ■ Millennium ■ Sip 3	Angola	8808903	PJSA	■ Supporting IUU-listed vessels (03 Mar 2016)	2016	Orkiz Agro-Pecuaria, Pescas, Transportes E Comercio Geral, Limitada Previous Owners: ■ South Atlantic Fishing NV ■ Snoek Wholesalers ■ Areapesca SA ■ SIP

2024/25 NON-CONTRACTING PARTY IUU VESSEL LIST (17 MAR 2025)

Vessel name	Flag	IMO Number	Callsign	Nature and date of activity(s)	Year Listed	Ownership history
Perlon Previous Names: ■ Cherne ■ Bigaro ■ Hoking ■ Sargo ■ Lugalpesca		5062479	5NTV21	■ Sighted, boarded 57 (22 Apr 2015) ■ Sighted 57 (20 Jul 2014) ■ Sighted 51 (10 Feb 2012) ■ Fishing 58.5.1 (08 Jun 2010) ■ Gear sighted (10 Feb 2009) ■ Sighted 58.4.1 (16 Dec 2008) ■ Sighted 58.4.1 (30 Dec 2006) ■ Sighted 58.4.3b (07 Dec 2006) ■ Fishing 58.4.1 (26 Jan 2006) ■ Sighted 58.4.3b (11 Dec 2005) ■ Sighted 58.4.2 (22 Jan 2004) ■ Sighted 58.5.1 (04 Jun 2003) ■ Sighted 58.5.1 (03 Dec 2002)	2003	Americagalaica S.A. Previous Owners: ■ Americagalaica S.A. ■ Jose Lorenzo SL ■ Vakin S.A.
Pescacisne 1, Pescacisne 2 Previous Names: ■ Zemour 1 ■ Kadei ■ Songhua ■ Yunnan ■ Nihewan ■ Huiquan ■ Wutaishan Anhui 44 ■ Yangzi Hua 44 ■ Trosky ■ Paloma V		9319856	9LU2119	■ Hauling 58.4.1H (06 Jan 2015) ■ Sighting 57 (08 Dec 2014) ■ Sighted 57 (13 May 2014) ■ Sighted 58.4.1 (20 Jan 2014) ■ Sighted 57 (04 Jul 2013) ■ Sighted 57 (28 May 2013) ■ Fishing 58.6 (03 Jul 2012) ■ Sighted 57 (24 Apr 2012) ■ Sighted 58.4.1 (31 Jan 2012) ■ Sighted 58.4.1 (30 Jan 2012) ■ Sighted 58.4.1 (29 Jan 2012) ■ Fishing 58.4.1 (07 Apr 2010) ■ Sighted 57 (07 Dec 2009) ■ Sighted 58.4.3b (22 Apr 2009) ■ Supporting activities of IUU vessels 51 (16 May 2008)	2008	Eastern Holdings Previous Owners: ■ Eastern Holdings ■ Omunkete Fishing Pty Ltd ■ Mabenal S.A.
Sea Urchin Previous Names: ■ Aldabra ■ Omoa I		7424891	5IM207	■ Fishing 58.4.4b (10 Nov 2006)	2007	Kiase Peche Co Ltd Previous Owners: ■ Farway Shipping ■ Cecibell Securities
STS-50 Previous Names: ■ Ayda ■ Sea Breeze ■ Andrey Dolgov ■ Std No. 2 ■ Sun Tai No. 2 2 ■ Shinsei Maru No. 2		8514772	5VDR2	■ Sighting in Area 57 (06 Apr 2017) ■ Landing IUU catch (25 May 2016)	2016	Marine Fisheries Corp. Co. Ltd Previous Owners: ■ Red Star Co. Ltd ■ STD Fisheries Co. Ltd ■ Sun Tai International Fishing Corp ■ Taiyo A & F Co. Ltd ■ Taiyo Susan ■ Taiyo Namibia ■ Maruha Corporation

附件七、SEAF0 IUU 漁船名單



The Secretariat

Physical Address: 1 Strand Street, NatMirc, Swakopmund, Namibia

Phone: + 264 (64) 406-885 • Fax: + 264 (64) 406-884 • Email: info@seafo.org • Website: www.seafo.org

South East Atlantic Fisheries Organisation (SEAFO)

SEAF0 IUU Vessel list – 2025 Adopted 27 November 2024

SEAF0 IUU Vessel List

IMO Number	Vessel Name	Previous Names	Current flag and previous flag in brackets	Current IRCS	Operator and previous operator in brackets	IUU-listing Organizations	IUU Listing Dates
		-Cape Flower (03/1994) -Cape Wrath II (11/1973)	Unknown (Bolivia 04/2014) (Sao Tome and Principe 01/2014) (Unknown 06/2013) (South Africa 04/1998) (Canada 11/1973)		- UNKNOWN -(Express Financial Ventures Group Inc)	SEAF0 CCAMLR	2017 2023
			- Recorded in MUKALLA port (Yemen) 26 Sep 2020. Remained there until end of August 2021 - Seen in Yongon 26 Dec 2020 - Fishing inside FAO Area 47 in 2016. Investigation initiated by Ecuadorian Fisheries Authority - Fishing without authorisation (Division 58.4.3b) February to June 2020 (01 Jun 2020) - Fishing without authorisation (Division 58.4.3b) December 2017 to March 2018 (01 Dec 2017)				

IMO Number	Vessel Name	Previous Names	Current flag and previous flag in brackets	Current IRCS	Fishing inside SEAFO Division A (2012)	Operator and previous operator in brackets	IUU-listing Organizations	IUU Listing Dates
		-Hai Lung -Yeie -Ray -Kily -Constant -Tropic -Isia Graciosa	Unknown (Sierra Leone) (Belize) (Equatorial Guinea) (South Africa)		-Fishing inside SEAFO Division A (2012) -Fishing 58.4.3b (23 May 2006) -Fishing 58.4.2 (18 Feb 2007) -Fishing 58.4.3b (24 Mar 2007) -Fishing 58.4.3b (12 Jan 2008) -Fishing 58.4.3b (09 Jan 2009) -Fishing 58.4.3b (20 Jan 2009)	-(Belfast Global S.A.) -(Arniston Fish Processors Pty Ltd) -(Nalanza S.A.) -(Vidal Armadores S.A.) -(Belfast Global S.A.)	SEAFO CCAMLR	2012 2006

CCAMLR, NAFO, SIOFA and NEAFC IUU Vessel List

IMO Number	Vessel Name	Previous Names	Current flag and previous flag in brackets	Current IRCS	Operator and previous operator in brackets	IUU-listing Organizations	IUU Listing Dates
	Abishak Putha 3				-Engaged in fishing for fishery resources in the Agreement Area and are not on the SIOFA Record of Authorized Vessels		2020
		-White Enterprise -Enexembre -Atalaya -Reda IV -Atalaya Del Sur	Unknown (Panama) (St. Kitts & Nevis)		-Gibraltar Port (31 March 2009) -Current location unknown	NEAFC NAFO	2008
		-Iceberg II -Lome -Noemi	Unknown (Togo) (Belize)		-Sighted 58.5.1 (11 Oct 2003) -Sighted 58.4.2 (23 Jan 2004)		2003
		-Urgora -Atlantic Oji Maru No. 33 -Oji Maru No. 33	Unknown (Indonesia) (Belize) (Panama) (Honduras) (Venezuela)		Unknown -(Infico Ltd (Ocean Star Maritime CO)) -(Seric Business S.A.) -World Ocean Fishing SL -Atlanti Pez -(Urgora S de RL)		2016

IMO Number	Vessel Name	Previous Names	Current flag and previous flag in brackets	Current IRCS	Sighting Dates	Operator and previous operator in brackets	IUU-listing Organizations	IUU Listing Dates
	Asian Warrior	-Kunlun -Taishan -Chang Bai -Hongshui -Huang He 22 -Sima Qian -Baru 22 -Corvus -Galaxy -Ina Maka -Black Moon -Red Moon -Eolo -Thule -Magnus -Dorita	Unknown (Indonesia) (Tanzania) (Korea (DPRK)) (Panama) (Sierra Leone) (Equatorial Guinea) (Uruguay)		-Sighted 58.5.2 (31 Jan 2004) -Sighted 58.5.1 (10 May 2006) -Sighted 58.4.1 (21 Jan 2010) -Sighted 58.4.1 (13 Feb 2011) -Towing Baiyangdian 57 (01 Apr 2012) -Sighted 58.6 (01 Jul 2012) -Sighted 58.4.2 (28 Jan 2013) -Sighted 57 (10 Mar 2013) -Fishing 58.5.1 (13 May 2013) -Sighted 57 (07 Sep 2013) -Sighted 58.4.1 (30 Mar 2014) -Sighted 57 (14 Apr 2014) -Sighted 57 (14 Dec 2014) -Hauling 58.4.1H (07 Jan 2015) -Sighted 58.4.1 (11 Jan 2015) -Sighting 57 (26 Feb 2015)	-High Mountain Overseas S.A.) -(Navalmar S.A.) -(Vidal Armadores S.A.) -(Meteora Development Inc) -(Rajan Corporation) -(Rep Line Ventures S.A.) -(Stanley Management Inc)		2003

IMO Number	Vessel Name	Previous Names	Current flag and previous flag in brackets	Current IRCS	Operator and previous operator in brackets	IUU-listing Organizations	IUU Listing Dates
	Atlantic Wind	-Zemour 2 -Luampa -Yongding -Jiangfeng -Chengdu -Shaanxi Henan 33 -Xiong Nu Baru 33 -Draco I -Liberty -Chilbo San 33 -Hammer -Seo Yang No. 88 -Carran	Unknown (Tanzania) (Equatorial Guinea) (Indonesia) (Cambodia) (Panama) (Sierra Leone) (Korea (DPRK)) (Togo) (Korea (DPRK)) (Uruguay)	-Undocumented landing Malaysia (01 Aug 2004) -Fishing 58.4.3a (22 Feb 2005) -Fishing 58.4.3a (28 Apr 2005) -Fishing 58.4.3b (16 Dec 2005) -Fishing 58.4.3b (01 Jul 2009) -Fishing 58.4.2 (27 Jan 2010) -Fishing 58.4.3b (04 Apr 2010) -Fishing 58.4.1 (13 Feb 2011) -Sighted 57 (16 May 2012) -Sighted 57 (20 Oct 2012) -Sighted 57 (28 May 2013) -Sighted 57 (01 Jul 2013) -Sighted 57 (13 May 2014) -Sighted 57 (14 Dec 2014) -Fishing 58.4.1H (12 Jan 2015)	-High Mountain Overseas S.A. - (Viarsa Fishing Company/Navalmar S.A.) - (Global Intercontinental Services) - (Rajan Corporation) - (Redlines Ventures S.A.)		2004

IMO Number	Vessel Name	Previous Names	Current flag and previous flag in brackets	Current IRCS	Operator and previous operator in brackets	IUU-listing Organizations	IUU Listing Dates
		-Lana -Zeus -Triton I	Unknown (Tanzania, United Republic of (Nigeria) (Mongolia) (Togo) (Sierra Leone))		-Fishing 58.4.1 (19 Mar 2007) -Sighted 88.1 (15 Jan 2008) -Sighted 57 (19 Dec 2010) -Sighted 57 (05 Oct 2012) -Sighted 57 (24 Mar 2013) -Sighted 57 (03 Sep 2013) -Sighted 57 (19 Nov 2013) -Sighted 57 (14 Feb 2014)	-Vero Shipping Corporation - (Punta Brava Fishing S.A.) - (Vero Shipping Corporation)	2007
		-Perseverance -Milla	Unknown (Panama) (Equatorial Guinea) (United Kingdom)		-Sighted 58.4.3b (14 Feb 2006) -Sighted 58.4.3b (22 May 2006) -Sighted 58.4.3b (10 Dec 2006) -Sighted 58.4.3b (08 Feb 2008)	-Advantage Company S.A. - (Prion Ltd) - (Vidal Armadores S.A.)	2006
8025082		-Banzare -(Steller N088) -(Kinsho Maru No 28)	South Africa (Panama) (Saint Vincent and the Grenadines) (Japan)		SIOFA: Engaged in fishing for fishery resources in the Agreement Area and are not on the SIOFA Record of Authorized Vessels CCAMLR: Fishing inside a closed area (Subarea 58.7) (26 May – 08 Aug 2015 and 06 May – 22 Jun 2016) (26 May 2015)	-Braxton Security Services CC - (Elpriths S.A)	2021 2020

IMO Number	Vessel Name	Previous Names	Current flag and previous flag in brackets	Current IRCS	Operator and previous operator in brackets	IUU-listing Organizations	IUU Listing Dates
					Resupplying IUU vessels Area 51 (09 Feb 2007)		2007
			Unknown (Sierra Leone (Panama))	Unknown (9LYF36, H03738)	La Coruna, Spain (September 2007)	NEAFC NAFO	2004
		-Duero -Julius -Keta -Sherpa Uno	Unknown (Panama) (St. Kitts & Nevis) (Belize)		-Sighted 58.5.1 (03 Feb 2004) -Fishing 57 (29 Jul 2005)		2004
		-Moana Mar -Canos De Meca	Unknown (Panama)		Indian Ocean (2007) Current location: Unknown	NEAFC NAFO	2004
	Koosha 4		Iran, Islamic Republic of		Inside Division 58.4.1 (15 Feb 2011) Inside Division 58.4.1 (20 Jan 2011)		2011
			Unknown (Guinea Conakry)	Unknown (3XLZ)	Last seen in NEAFC Regulatory Area (29 Oct 2007)	NEAFC NAFO	2007

IMO Number	Vessel Name	Previous Names	Current flag and previous flag in brackets	Current IRCS	Fishing 58.5.2 (21 Sep 2003) -Sighted 58.5.1 (03 Dec 2003) -Fishing 58.4.3b (23 Feb 2005) -Fishing 58.4.3b (14 Dec 2005) -Sighted 58.4.3b (25 Jan 2007)	Operator and previous operator in brackets	IUU-listing Organizations	IUU Listing Dates
		-Ross -Alos -Lena -Cap George	Unknown (Togo) (Ghana) (Seychelles) (France)			-Alos Company Ghana Ltd - (Grupo Oya Perez (Kang Brothers)) - (Lena Enterprises Ltd)		2003
			Unknown (Togo) Unknown (Panama)	Unknown (ZDBLI)		Aveiro, Portugal (since 2005) - Marine Fisheries Corp. Co. Ltd -(Jlho Shipping Ltd)	NEAFC NAFO	2005 2020
	Northern Warrior	-Millennium -Sip 3	Angola (Curacao) (Netherlands Antilles) (South Africa) (Belize) (Morocco)		Fishing without authorization (08 Jan 2019) Supporting IUU-listed vessels (03 Mar 2016)	-Orkiz Agro-Pecuaría, Pescal, Transportes E Comercio Geral, Limitada -(SIP) -(Areapesca S.A.) -(Southern Trading Group) -(Snoek Wholesalers) -(South Atlantic Fishing NV)		2016

IMO Number	Vessel Name	Previous Names	Current flag and previous flag in brackets	Current IRCS	Operator and previous operator in brackets	IUU-listing Organizations	IUU Listing Dates
		-Cherne -Bigaro -Hoking -Sargo -Lugalpesca	Unknown (Mongolia) (Togo) (Uruguay)	-Sighted 58.5.1 (03 Dec 2002) -Sighted 58.5.1 (04 Jun 2003) -Sighted 58.4.2 (22 Jan 2004) -Sighted 58.4.3b (11 Dec 2005) -Fishing 58.4.1 (26 Jan 2006) -Sighted 58.4.3b (07 Dec 2006) -Sighted 58.4.1 (30 Dec 2006) -Sighted 58.4.1 (16 Dec 2008) -Gear sighted (10 Feb 2009) -Fishing 58.5.1 (08 Jun 2010) -Sighted 51 (10 Feb 2012) -Sighted 57 (20 Jul 2014) -Sighted, boarded 57 (22 Apr 2015)	-Americagalatica S.A. -(Vakin S.A.) -(Jose Lorenzo SL) -(Americagalatica S.A.)		2003

IMO Number	Vessel Name	Previous Names	Current flag and previous flag in brackets	Current IRCS	Operator and previous operator in brackets	IUU-listing Organizations	IUU Listing Dates
	Pescacisne 1 Pescacisne 2	-Zemour 1 -Kadei -Songhua -Yunnan -Nihewan -Huiquan -Wutaiشان Anhui 44 -Yangzi Hua 44 -Trosky -Paloma V	Unknown (Mauritania) (Equatorial Guinea) (Indonesia) (Tanzania) (Mongolia) (Cambodia) (Namibia) (Uruguay)	-Supporting activities of IUU vessels 51 (16 May 2008) -Sighted 58.4.3b (22 Apr 2009) -Sighted 57 (07 Dec 2009) -Fishing 58.4.1 (07 Apr 2010) -Sighted 58.4.1 (29 Jan 2012) -Sighted 58.4.1 (30 Jan 2012) -Sighted 58.4.1 (31 Jan 2012) -Sighted 57 (24 Apr 2012) -Fishing 58.6 (03 Jul 2012) -Sighted 57 (28 May 2013) -Sighted 57 (04 Jul 2013) -Sighted 58.4.1 (20 Jan 2014) -Sighted 57 (13 May 2014) -Sighting 57 (08 Dec 2014) -Hauling 58.4.1H (06 Jan 2015)	-Eastern Holdings -(Mabenal S.A.) -(Omunkete Fishing Pty Ltd) -(Eastern Holdings)		2008
	-Aldabra -Omoa I		Gambia/ Stateless (Tanzania) (Honduras)	- Fishing inside Division 58.4.4b (10 Nov 2006)	-Farway Shipping -(Cecibel Securities) -(Farway Shipping)		2007

IMO Number	Vessel Name	Previous Names	Current flag and previous flag in brackets	Current IRCS	Operator and previous operator in brackets	IUU-listing Organizations	IUU Listing Dates
		-Ayda -Sea Breeze -Andrey Dolgov -Std No. 2 -Sun Tai No. 2 -Shinsei Maru No. 2	Togo (Cambodia) (Korea (RoK)) (Philippines) (Japan) (Namibia)		-Landing IUU catch (25 May 2016) -Sighting in Area 57 (06 Apr 2017)		2016
		-Enxembre -Yucutan Basin -Fonte nova -Jawhara	Unknown (Ghana, Panama, Marocco)	Unknown (3EGV5, V3XB, H02933)		NEAFC NAFO	2004

2025/3/17 下午6:05

| North-East Atlantic Fisheries Commission



附件八、NEAFC IUU 漁船名單

- [Home](#)
- [About](#)
- [Managing Fisheries](#)
- [Illegal Fishing](#)
- [Reports Archive](#)
- [psc.neafc.org](#)
- [Log in](#)

NEAFC IUU B List

Vessels listed by NEAFC.

To see full details available on the vessel click vessel name.

Name	Flag	IMO Number	IRCS	Last Known Situation	Previous Names
Alboran II	Unknown	7306570	Unknown	Gibraltar (31 March 2009)	White Enterprise
Gorilero	Unknown	6719419	Unknown	La Coruna, Spain (September 2007)	Gran Sol
Iannis 1	Unknown	7332218	H03374	Indian Ocean (2007)	Unknown
Labiko	Unknown	7325746	Unknown	NEAFC Regulatory Area (29 Oct 2007)	Maine
Murtosa	Unknown	7385174		Aveiro, Portugal (since 2005)	
Trinity	Unknown	7321374	Unknown	Tema, Ghana (Sep 2011)	Enxembre, Yucutan Basin, Fontenova, Jawhara

NEAFC IUU B list (Article 44.6)

Vessels listed by other RFMO in accordance with Article 44.6 of the Scheme.

Attachment	Size
 Confirmed IUU List B vessels listed by other RFMOs Article 44.6 28 February 2025.pdf	153.7 KB

This website uses cookies to provide smooth and secure browsing.

The cookies cannot identify you. NEAFC uses Matomo cookies for analytics purposes. NEAFC does not use any other third party cookies for any purpose. If you continue to use this site we will assume that you are happy with this. If you want to know more about NEAFC use of cookies please click

[More info](#)

OK, I agree

附件九、NAFO IUU漁船名單

IMO Number	Name	Previous Name(s)	Flag	Previous Flag(s)	IRCS	Previous IRCS	Originating Date listed	Originating RFMO	Additional Information
41700878	ABISHAK PUTHA 3		Unknown		45FXXXX		14-Aug-20	SIOPA	
Unknown	ABUNDANT 1	YI HONG 06	Unknown		CPA 226		May 2017	IOTC	
Unknown	ABUNDANT 12	YI HONG 106	Unknown		CPA 202		May 2017	IOTC	
Unknown	ABUNDANT 3	YI HONG 16	Unknown		CPA 201		May 2017	IOTC	
Unknown	ABUNDANT 6	YI HONG 86	Unknown		CPA 221		May 2017	IOTC	
Unknown	ABUNDANT 9	YI HONG 116	Unknown		CPA 222		May 2017	IOTC	
20060010	ACROS NO. 2		Unknown	Honduras	Unknown		2006-10-16	ICCAT	
20060009	ACROS NO. 3		Unknown	Honduras	Unknown		2006-10-16	ICCAT	
Unknown	AKASH		India		Unknown		May 2023	IOTC	
Unknown	A'Amir Muhammad		Egypt		Unknown		2018-07	GFOM	
7306570	Alboran II	White Enterprise	Unknown	Panama, St. Kitts & Nevis	Unknown		Gibraltar (31 March 2009)	NEAFC/NAFO	
7036345	Amorim	Iceberg II/ Lomez/ Noemi	Unknown		5VAN9		2003	CCAMLR	
Unknown	ANEKA 228		Unknown		Unknown		May 2015	IOTC	
Unknown	ANEKA 228: KM.		Unknown		Unknown		May 2015	IOTC	
Unknown	ANNAL VELAMKANNI		India	Venezuela/ Honduras/ Panama/ Belize/ Indonesia	Unknown		May 2023	IOTC	
7236634	Antony	Urgora/ Atlantic Oji Maru No.33/ Oji Maru No. 33	Unknown		PQMG		2016	CCAMLR	
Unknown	ARPUTHA MATHA		India		Unknown		May 2023	IOTC	
7322897	Asian Warrior	Kuntay/ Fashan/ Chang Bai/ Hongshui/ Huang He 22/ Sina Qian Baru 22/ Corvus/ Galaxy/ Ina Maka/ Black Moon/ Red Moon/ Eoh/ Thule/ Zentou 2/ Tuampay/ Yongding/ Jiangfeng/ Chengdu/ Shaanxi Henan 33/ Xiong Nu Baru 33/ Draco I/ Liberty/ Chilbo San 33/ Hammer/ Sao Yang No. 887	Unknown		19B5336		2003	CCAMLR/IOTC (2015)	
9042001	Atlantic Wind		Unknown		5IM813		2004	CCAMLR/IOTC (2015)	
Unique vessel ID: IND-TN-15-MM-5477	AVE MARIA		India		Unknown	Not known	May 2024	IOTC	
Unknown	AVEMARIYA		India		Unknown		May 2022	IOTC	
9037537	Baroon	Lana/ Zeus/ Triton I	Unknown	Nigeria/ Mongolia/ Togo/ Sierra Leone	5IM376		2007/11/2	CCAMLR	
Unknown	BENEDICTA		India		Unknown		May 2023	IOTC	
Unknown	Bhaskara No. 10		Unknown	Indonesia	Unknown		2005/12/26	IATTC	
Unknown	Bhaskara No. 9		Unknown	Indonesia	Unknown		2005/12/26	IATTC	
Unknown	BIGEYE		Unknown	Indonesia	FR 003883		2006/10/23	ICCAT	
Unknown	BRAYO		Unknown		TEAN3		2004/8/24	ICCAT	
Unknown	Camelot		Unknown	Belize	Unknown		2005/12/26	IATTC	
6622642	Challenge	Perseverance/ Mila	Unknown		HD5381		2006	CCAMLR	
Unknown	CHI TONG		Unknown		Unknown		May 2015	IOTC	
Unknown	CHOTCHAIWAVEE 35		Unknown		Unknown		June 2019	IOTC	
7330399	Cobija	Cape Flower/Cape Wreath II	Unknown	Bolivia, Sao Tome, South Africa, Canada	CPB3000		2017	SEAFO/ IOTC (2019) / CCAMLR (2023)	
Unknown	DANIARA		Unknown	South Africa, Canada	3X07QMC		2008/11/14	ICCAT	
Unknown	Dragon III		Unknown		Unknown			IATTC	
Unknown	EASRON		India	Cambodia	Unknown		May 2023	IOTC	
Unknown	EL SHADAI		India		Unknown		May 2023	IOTC	
8025082	El Shaaddai	Banzare	South Africa		ZR6358		8-Jul-20 (2021)	SIOPAF/ CCAMLR	

IMO Number	Name	Previous Name(s)	Flag	Previous Flag(s)	IRCS	Previous IRCS	Original Date listed	Originating RMO	Additional Information
Unknown	EMMANUEL		India		Unknown		May 2023	IOTC	
7302548	Freedom 7	ZHI MING, No.101 Gloria	Cameroon		VAW77		2006/10/16	ICCAT	
Unknown	FU HSIANG FA 1B		Unknown		Unknown		May 2015	IOTC	
Unknown	FU HSIANG FA NO. 01		Unknown		Unknown		June 2014	IOTC	
Unknown	FU HSIANG FA NO. 02		Unknown		Unknown		June 2014	IOTC	
Unknown	FU HSIANG FA NO. 06		Unknown		Unknown		June 2014	IOTC	
Unknown	FU HSIANG FA NO. 08		Unknown		Unknown		June 2014	IOTC	
Unknown	FU HSIANG FA NO. 09		Unknown		Unknown		June 2014	IOTC	
Unknown	FU HSIANG FA NO. 11		Unknown		Unknown		June 2014	IOTC	
Unknown	FU HSIANG FA NO. 13		Unknown		Unknown		June 2014	IOTC	
Unknown	FU HSIANG FA NO. 17		Unknown		Unknown		June 2014	IOTC	
Unknown	FU HSIANG FA NO. 20		Unknown		Unknown		June 2014	IOTC	
Unknown	FU HSIANG FA NO. 21		Unknown		OTS 024 or OTS 089		May 2013	IOTC	IOTC indicates that there is no information on whether the two vessels FU HSIANG FA NO. 21 are the same vessels.
Unknown	FU HSIANG FA NO. 21		Unknown		Unknown		June 2014	IOTC	IOTC indicates that there is no information on whether the two vessels FU HSIANG FA NO. 21 are the same vessels.
Unknown	FU HSIANG FA NO. 23		Unknown		Unknown		June 2014	IOTC	
Unknown	FU HSIANG FA NO. 26		Unknown		Unknown		June 2014	IOTC	
Unknown	FU HSIANG FA NO. 30		Unknown		Unknown		June 2014	IOTC	
Unknown	FU LIEN NO.1		Unknown	Georgia	Unknown	4LN2	2010/12/10	WCPFC	
Unknown	Pull Rich		Unknown	Belize	HMEK3		May 2013	IOTC	
Unknown	GALA 1	Manara II/ Roagan	Unknown	Libya	Unknown		2008/6/27	ICCAT	
Unknown	GIFT OF GOD		India		Unknown		May 2023	IOTC	
Unique vessel ID: IND-TN-15-	GODS GIFT		India		Unknown	Not Known	May 2024	IOTC	
MM-8696	Godau Ruey No. 1	Godau Ruey 1	Unknown	Panama	HO-2508		2009/6/6	IATTC	
Unknown	GOOD HOPE	Toto	Nigeria		5NMU		2007	GCAMLR	
7020126	Gorlero	Gran Sol	Unknown	Sierra Leone, Panama	Unknown		La Coruna, Spain	NEAFC/NAFO	
Unknown	GUNJAR MELVAN 21		Unknown		Unknown		September	IOTC	
Unknown	Hai Da 705		Unknown		Not Known		June 2008	IOTC	
Unique vessel ID: IMUL-A-1053TLE	HAMBANTOTA EXPRESS		Sri Lanka		4SF5385		2017/8/29	NPPC	
8214645	HAN	SHUN HANG, VILA MOOSUN	Unknown	Panama, Tuvalu	V4BK5		May 2024	IOTC	
8524492	HE LI 1 HAO	Sinar Abadi 69	Unknown	Panama, Indonesia	Unknown	HP7651	26/Jul/23	NPPC	
7322926	Heavy Sea	Duero/ Julius/ Sherpa Uno	Unknown		3ENF8		May 2023	IOTC	
Unknown	HOOM XIANG 101		Unknown	Malaysia	Unknown		2004	GCAMLR	
Unknown	HOOM XIANG 103		Unknown	Malaysia	Unknown		June 2014	IOTC	
Unknown	HOOM XIANG 105		Unknown	Malaysia	Unknown		June 2014	IOTC	
Unknown	HOOM XIANG II		Unknown	Malaysia	Unknown		June 2014	IOTC	
7332218	Iannis 1		Unknown	Panama	H03374		March 2010	IOTC	
Unknown	IMULA 0730		Unknown		Unknown		Indian Ocean (2007)	NEAFC/NAFO	
Unknown	KLTLAKRPIYA 14		Sri Lanka		4SF4482		June 2021	IOTC	
Unknown	IMULA 0846 KLTL/GOD BLESS		Sri Lanka		Unknown		June 2021	IOTC	
Unique vessel ID: IMUL-A-0867- KLTL	IMULA0867KLTL & SAMPATH		Sri Lanka		Unknown		June 2024	IOTC	

IMO Number	Name	Previous Name(s)	Flag	Previous Flag(s)	IRCS	Previous IRCS	Original Date listed	Originating RFMO	Additional Information
Unknown	IMUL-A-1028- TILE/DEWLI FISHING KUDAWELLA		Sri Lanka		Unknown		June 2021	IOTC	
Unknown	Unique vessel ID: IMUL-A- SANJANA PUTHA 2159- CHW		Sri Lanka		Unknown	Not Known	May 2024	IOTC	
Unknown	IND-TR-15- HMTHA		India		Unknown		June 2021	IOTC	
8004076	ISRAR 1		Unknown/Unclassified	Oman	A4BB5		2021/11/23	ICCAT	
8568694	ISRAR 2		Unknown/Unclassified	Oman	A4BA3		2021/11/23	ICCAT	
8568682	ISRAR 3		Unknown/Unclassified	Oman	A4BA5		2021/11/23	ICCAT	
6607666	Imzhang	Hai Lung /Ray/ Kily/ Tropic/ Isla Cracosa/ Constant	Unknown	Sierra Leone, Belize, Equatorial Guinea, South Africa	PQBT		2006	CCAMLR/ SEAFO (2012)	
Unknown	YILih 88		Unknown		Unknown		2005/12/26	IATTC	
7929176	KIKI		Gambia		6WMP		2022/9/5	ICCAT	
Unknown	KIM SENG DENG 3		Unknown		Unknown		May 2015	IOTC	
7905443	Koosha 4		Iran, Islamic Republic of		9BQK		2011	CCAMLR	
Unknown	KUANG HSING 127		Unknown		Unknown		May 2015	IOTC	
Unknown	KUANG HSING 196		Unknown		Unknown		May 2015	IOTC	
Registry No. 12- 0001812	Kuda Laut 03		Philippines		DJM4015		2023/12/8	WCPFC	
7325746	Labiko	Maine	Unknown	Guinea Conakry	3XL2		NEAFC Regulatory Area	NEAFC/NAFO	
Unknown	Liao Yuan Yu 071		Unknown		Unknown	Not Known	2017/8/29	NPPC	
Unknown	Liao Yuan Yu 072		Unknown		Unknown	Not Known	2017/8/29	NPPC	
Unknown	Liao Yuan Yu 9		Unknown		Unknown	Not Known	2017/8/29	NPPC	
Unknown	LILA NO. 10		Unknown		Unknown	Not Known	2006/10/16	ICCAT	
7388267	Limpopo	Ross/ Alos/ Lena/ Cap George	Unknown		Unknown		2003	CCAMLR	
Unknown	LITTLESHA		India		Unknown		May 2022	IOTC	
Unknown	Liu Rong Shui 158 (魯菜)		Unknown		Unknown	Not Known	2018	NPPC	
Unknown	Liu Rong Yu 1189		Unknown		Unknown	Not Known	2017/8/29	NPPC	
Unknown	Liu Rong Yu 612		Unknown		Unknown	Not Known	2018/8/19	NPPC	
Unknown	Liu Rong Yuan Yu 101		Unknown		Unknown	Not Known	2017/11/13	NPPC	
Unknown	Liu Rong Yuan Yu 102		Unknown		Unknown	Not Known	2017/11/13	NPPC	
Unknown	Liu Rong Yuan Yu 103		Unknown		Unknown	Not Known	2017/11/13	NPPC	
Unknown	Liu Rong Yuan Yu 105		Unknown		Unknown	Not Known	2017/11/13	NPPC	
Unknown	Liu Rong Yuan Yu 106		Unknown		Unknown	Not Known	2017/11/13	NPPC	
Unknown	Liu Rong Yuan Yu 108		Unknown		Unknown	Not Known	2017/11/13	NPPC	
Unknown	Liu Rong Yuan Yu 109		Unknown		Unknown	Not Known	2017/11/13	NPPC	
Unknown	Liu Rong Yuan Yu 787		Unknown		Unknown	Not Known	2018/8/19	NPPC	
Unknown	Liu Rong Yuan Yu 797		Unknown		Unknown	Not Known	2018/8/19	NPPC	
Unknown	Liu Rong Yuan Yu 798		Unknown		Unknown	Not Known	2018/8/19	NPPC	
Unknown	Liu Rong Yuan Yu 799		Unknown		Unknown	Not Known	2018/8/19	NPPC	
9038402	Lucas		Unknown		C51128		2022/5/28	ICCAT	
Unknown	MAAN YIH HSING		Unknown		Unknown		May 2015	IOTC	
Unknown	MADIRA 2		Unknown		Unknown		2004/11/16	ICCAT	
Unknown	MADIRA 3		Unknown		Unknown		2004/11/16	ICCAT	
Unknown	MANGALA		Sri Lanka		Unknown		May 2022	IOTC	

IMO Number	Name	Previous Name(s)	Flag	Previous Flag(s)	IRCS	Previous IRCS	Original Date listed	Originating RFMO	Additional Information
Unknown	Unique vessel								
ID: IND-TN-15- MM-5344	MANJU MATHA		India		Unknown	Not Known	May 2024	IOTC	
Unknown	Unique vessel								
ID: IND-TN-15- MM-4683	MANJUMATHA		India		Unknown	Not Known	May 2024	IOTC	
Unknown	MARIA		Unknown		FN 003882		2006/10/23	ICCAT	
Unknown	Unique vessel								
ID: IND-TN-15- MM-6756	MARIYAL		India		Unknown	Not Known	May 2024	IOTC	
Unknown	Marwan 1		Somalia	DJIBOUTI, THAILAND	Unknown	HSN5721	May 2018	IOTC	
Unknown	MELILLA NO. 101		Unknown	Panama	Unknown		2006/10/16	ICCAT	
Unknown	MEJILLA NO. 103		Unknown	Panama	Unknown		2006/10/16	ICCAT	
Unknown	Unique vessel								
ID: IND-TN-15- MM-5383	MOTHER OF JESUS		India		Unknown	Not Known	May 2024	IOTC	
Unknown	Murtosa		Unknown	Togo	Unknown		Aveiro, Portugal (since 2005)	NEAFC/NAFO	
Unknown	Neptune		Unknown	Georgia	Unknown	4LOG	2010/12/10	WCPFC/IATTC	
Unknown	NEW FAI NO. 168		Unknown	Georgia	Unknown		2016/11/19	ICCAT	
Unknown	Nika		Unknown	Panama	HP6686		2020	CCAMLR	
Unknown	NO 2 CHOYU		Unknown	Unknown	Unknown		2006/10/16	ICCAT	
Unknown	NO. 3 CHOYU		Unknown	Unknown	Unknown		2006/10/16	ICCAT	
Unknown	NORTHERN WARRIOR		Angola		PISA		2016	CCAMLR	
Unknown	NOVA	Millennium/ Ship 3	Unknown		Unknown		May 2022	IOTC	
Unknown	OCEAN DIAMOND		Unknown		Unknown		2004/11/16	ICCAT	
Unknown	OCEAN STAR No2		Unknown		YR06		2021/2/17	ICCAT	
Unknown	Okapi Marta		Belize		Unknown		2021/2/17	ICCAT	
Unknown	Orca		Unknown	Belize	Unknown			IATTC	
Unknown	ORIENTE NO.7		Unknown		Unknown		2006/10/16	ICCAT	
Unknown	Perlon	Cherne/ Bigaro/ Hoking/ Sargo/ Luqabesca	Unknown		5NTV21		2003	CCAMLR	
9319856	Pescacisne 1, Pescacisne 2	Zemour 1/ Kader/ Songhua/ Yunman/ Nihewan/ Huiquan/ Wutaishan Anbu 44/ Yangzi Hua 44/ Troskoz/ Paloma V	Mauritania		3CAF		2008	CCAMLR/IOTC (2015)	
Unknown	PROGRESO	AI WESAM 5, CHAINAVEE 54	Unknown	Cameroon, DJIBOUTI, THAILAND	Unknown	HSN5447	May 2018	IOTC	
Unknown	QIAN YUAN		Unknown	Panama	H3YK	5VEZ8	26/jul/23	NPPC	
Unknown	Reymar 6		Unknown	Belize	Unknown			IATTC	
9017666	RWA	GLORIWAVE	Togo	Sierra Leone	SUI88	TBA4017	26/jul/23	NPPC	
7825215	Sage	Chia Hao No. 66 / Chi Fuw No. 6	Unknown	Gambia, Belize	C5J82	V3JN2		IATTC	
Unknown	SAMUDERA PASIFIK NO. 18		IDN		YGGY		2013/11/25	ICCAT	
Unknown	Unique vessel						May 2015	IOTC	
Unknown	Unique vessel						May 2015	IOTC	
ID: IND-TN-15- MM-8001	SEA ANGEL 2		India		Unknown	Not Known	May 2024	IOTC	
7424891	Sea Urchin	Alahara/ Omoa 1	Unknown		5IM207		2007/1/1	CCAMLR	
8692342	Sea View	AL WESAM 2, CHAINAVEE 55	Unknown	Cameroon, DJIBOUTI, THAILAND	Unknown	HSB3852	May 2018	IOTC	
8692354	Sea Wind	AL WESAM 1, SUPPHERNAVEE 21	Unknown	Cameroon, DJIBOUTI, THAILAND	Unknown	HSN5282	May 2018	IOTC	
Unknown	SHARI AMMA		India		Unknown		May 2023	IOTC	

IMO Number	Name	Previous Name(s)	Flag	Previous Flag(s)	IRCS	Previous IRCS	Original Date listed	Originating RMO	Additional Information
Unknown	SHARON 1		Unknown		Unknown		2008/6/27	ICCAT	
Unknown	SHENG JI QUN 3		Unknown		CPA 311		May 2017	IOTC	
Unknown	SHUEN SIANG		Unknown		Unknown		June 2014	IOTC	
Unknown	SHUN LAI	HSHN JYI WANG NO. 6	Unknown		CPA 514		May 2017	IOTC	
Unknown	SIN SHUN FA 6		Unknown		Unknown		May 2015	IOTC	
Unknown	SIN SHUN FA 67		Unknown		Unknown		May 2015	IOTC	
Unknown	SIN SHUN FA 8		Unknown		Unknown		May 2015	IOTC	
Unknown	SIN SHUN FA 9		Unknown		Unknown		May 2015	IOTC	
Unknown	SOUTHERN STAR 136		Unknown		Unknown		2005/5/8	ICCAT	
Unknown	SRI FU FA 168		Unknown		Unknown		June 2014	IOTC	
Unknown	SRI FU FA 18		Unknown		Unknown		June 2014	IOTC	
Unknown	SRI FU FA 188		Unknown		Unknown		June 2014	IOTC	
Unknown	SRI FU FA 189		Unknown		Unknown		June 2014	IOTC	
Unknown	SRI FU FA 286		Unknown		Unknown		June 2014	IOTC	
Unknown	SRI FU FA 67		Unknown		Unknown		June 2014	IOTC	
Unknown	SRI FU FA 888		Unknown		Unknown		June 2014	IOTC	
Unknown	ST ANNES		India		Unknown	Not Known	May 2024	IOTC	
Unique vessel ID: IND-TN-15-MM-7154	Unique vessel		India		Unknown	Not Known	May 2024	IOTC	
Unique vessel ID: IND-TN-15-MM-4997	Unique vessel		India		Unknown	Not Known	May 2024	IOTC	
Unique vessel ID: IND-TN-15-MM-3793	Unique vessel		India		Unknown	Not Known	May 2023	IOTC	
Unknown	STAR OF THE SEA		India		Unknown		May 2023	IOTC	
8514772	STS-50	Avda/ Sea Breeze/ Andrey Dolgov/ Std No. 2/ Sun Tai No. 2/ Shusse Maru No. 2	Togo		5VDR2		2016	CCAMLR	
9259070	Ta Fu 1		Unknown	Belize	Unknown		2005/12/26	IATTC	
Unknown	Tching Ye No 6		Unknown	Belize	V3GN		2009/6/6	IATTC	
Unknown	TIAN LUNG NO. 12		Unknown		Unknown		May 2015	IOTC	
7321374	Trinity	Ensemble, Yucutan Bash, Fontemova, lawhiara	Unknown	Ghana, Panama	Unknown		Tema, Ghana (Sep. 2011)	NEAFC/NAFO	
Unknown	Unknown (This vessel indicated its name as "Zhou Yu 808 (舟漁 808)"), when sighted		Unknown - raised flag of China		Not Known	Not Known	2018	NPFC	
Unknown	Unknown (This vessel indicated its name as "ZHOU YU 809 (舟漁 809)", when sighted)		Unknown - raised flag of China		Unknown	Not Known	2018	NPFC	
Unknown	Unknown (vessel displaying the name LU RONG YUAN YU 197 魯榮源漁 197)		Unknown		Unknown		2020	NPFC	
Unknown	Unknown (vessel displaying the name LU RONG YUAN YU 582 魯榮源漁 582)		Unknown		Unknown		2020	NPFC	
Unknown	Unknown (vessel displaying the name LU RONGYUAN YU 581 魯榮源漁 581)		Unknown		Unknown		2020	NPFC	

IMO Number	Name	Previous Name(s)	Flag	Previous Flag(s)	IRCS	Previous IRCS	Original Date listed	Originating RFMO	Additional Information
8907888	WAN TONG	ZHONG FU HAO 111, HUMBOLDY BAY	Unknown	Panama, Liberia	TJM0159	HO4706	26/jul/23	NPPC	
8994295	Wen Teng No. 688		Unknown	Belize	V3TK4		2005/12/26	IATTC	
7826233	XING HAI FENG	OCEAN LION	Unknown	Panama, Equatorial Guinea	3FHW5		June 2005	IOTC	
Unknown	YAHOVA NICY		India		Unknown		May 2023	IOTC	
Unknown	YI HONG 3		Unknown		Unknown		May 2015	IOTC	
Unknown	YONA		India		Unknown		May 2022	IOTC	
Unknown	YU FONG 168		Unknown	Chinese Taipei	Bj4786		2009/12/11 (2015)	WCPFC / IOTC	
Unknown	YU MAAN WON		Unknown	Georgia	Unknown		May 2007	IOTC	
Unknown	Yuanda 6 (Assumed from MMSI number)		Unknown - raised flag of China		Unknown	Not known	2019	NPPC	
Unknown	Yuanda 8 (Assumed from MMSI number)		Unknown - raised flag of China		Unknown	Not known	2019	NPPC	
Unknown	YUTUNA 3	HUNG SHENG NO. 166	Unknown		CPA 212		May 2017	IOTC	
Unknown	YUTUNA NO. 1		Unknown		CPA 302		May 2017	IOTC	
Unknown	Zhe Ling Yu Leng 90055		Unknown		Unknown	Not known	2017/8/29	NPPC	
Unknown	Zhe Ling Yu Leng 905		Unknown		Unknown	Not known	2017/8/29	NPPC	
Unknown	Zhexiang Yu 23029		Unknown - raised flag of China		Unknown	Not known	2019	NPPC	
Unknown	Zhou Yu 651		Unknown		Unknown	Not known	2017/8/29	NPPC	
Unknown	Zhou Yu 652		Unknown		Unknown	Not known	2017/8/29	NPPC	
Unknown	Zhou Yu 653		Unknown		Unknown	Not known	2017/8/29	NPPC	
Unknown	Zhou Yu 656		Unknown		Unknown	Not known	2017/8/29	NPPC	
Unknown	Zhou Yu 657		Unknown		Unknown	Not known	2017/8/29	NPPC	
Unknown	Zhou Yu 658		Unknown		Unknown	Not known	2017/8/29	NPPC	
Unknown	Zhou Yu 659		Unknown		Unknown	Not known	2017/8/29	NPPC	
Unknown	Zhou Yu 660		Unknown		Unknown	Not known	2017/8/29	NPPC	
Unknown	Zhou Yu 661		Unknown		Unknown	Not known	2017/8/29	NPPC	

附件十、GFCM IUU 漁船名單



GFCM IUU vessel list

47th Session of the GFCM (November 2024)

	VESEL	VESEL	VESEL	VESEL	VESEL
RFMO Reference number	20150046 (ICCAT)	20150042 (ICCAT)	20150044 (ICCAT)	20150043 (ICCAT)	20150043 (ICCAT)
Name of vessel	Abundant 1	Abundant 12	Abundant 3	Abundant 6	Abundant 9
Previous name of vessel	YI HONG 06	YI HONG 106	YI HONG 16	YI HONG 86	YI HONG 116
Flag of vessel	Unknown	Unknown	Unknown	Unknown	Unknown
Previous flag(s) of vessel	Unknown	Unknown	Unknown	Unknown	Unknown
Name and address of owner of vessel and previous owners, including beneficial owners	Huang Jia Yi, C/O Room 18-E Tze Wei Commercial Building, No.8 6 Th. Road Lin Ya District, Kaohsiung, Taiwan, China	Huang Jia Yi, C/O Room 18-E Tze Wei Commercial Building, No.8 6 Th. Road Lin Ya District, Kaohsiung, Taiwan, China	Huang Jia Yi, C/O Room 18-E Tze Wei Commercial Building, No.8 6 Th. Road Lin Ya District, Kaohsiung, Taiwan, China	Huang Jia Yi, C/O Room 18-E Tze Wei Commercial Building, No.8 6 Th. Road Lin Ya District, Kaohsiung, Taiwan, China	Huang Jia Yi, C/O Room 18-E Tze Wei Commercial Building, No.8 6 Th. Road Lin Ya District, Kaohsiung, Taiwan, China
Owners' place of registration					
Operator of vessel and previous operator(s):	Mr. Hiatto Daroi	Mr. Mendez Francisco Delos Reyes	Mr. Huang Wen Hsin	Mr. Huang Wen Hsin	Mr. Pan Chao Mao
Call sign of vessel and previous call sign	CPA 226	CPA 202	CPA 201	CPA 221	CPA 222
IMO ship identification number					
MMSI (Maritime Mobile Service Identity) number					
Length overall					
Photographs of the vessel					
Date vessel was first included on the GFCM IUU List	2023 November (46th GFCM Session)	2023 November (46th GFCM Session)	2023 November (46th GFCM Session)	2023 November (46th GFCM Session)	2023 November (46th GFCM Session)
Date of alleged IUU fishing activity					
Position of alleged IUU fishing activity					
Summary of activities which justify the inclusion of the vessel on the list, together with references to all relevant documents informing and evidencing these activities	Contravention of IOTC Resolution 11/03	Contravention of IOTC Resolution 11/03	Contravention of IOTC Resolution 11/03	Contravention of IOTC Resolution 11/03	Contravention of IOTC Resolution 11/03
Outcome of any action undertaken	IOTC	IOTC	IOTC	IOTC	IOTC
Cross-listed with RFMO IUU vessel list	1/198	2/198	3/198	4/198	5/198



47th Session of the GFCM (November 2024)

GFCM IUU vessel list

	VESEL	VESEL	VESEL	VESEL	VESEL	VESEL
RFMO Reference number	20060010 (ICCAT)	20060009 (ICCAT)	20230001 (ICCAT)	20200001 (ICCAT)	20190003 (ICCAT)	
Name of vessel	Acros No. 2	Acros No. 3	Akash	Al Amir Muhammad	Alboran II	Amorinn
Previous name of vessel					White enterprise	Iceberg II, Noemi, Lome
Flag of vessel	Unknown	Unknown	India	Egypt	Unknown	Unknown
Previous flag(s) of vessel	Honduras	Honduras	Unknown	Unknown	Panama, Saint Kitts and Nevis	Togo, Belize
Name and address of owner of vessel and previous owners, including beneficial owners			WILLIAM S/O MANIVELPILAI, 10/4, Stage, Vilagam, Theothor, Aadhaar (UID), India			
Owners' place of registration						
Operator of vessel and previous operator(s)						Infitco Ltd Ocean Star Maritime CO (Seric Business S.A)
Call sign of vessel and previous call sign						
IMO ship identification number	Unknown	Unknown			Unknown	5VANG 7036345
MMSI (Maritime Mobile Service Identity) number						
Length overall			13.4			
Photographs of the vessel						
Date vessel was first included on the GFCM IUU List	2014 May (38th GFCM session)	2014 May (38th GFCM session)	2023 November (46th GFCM session)	2018 October (40th GFCM session)	2014 May (38th GFCM session)	2014 May (38th GFCM session)
Date of alleged IUU fishing activity						
Position of alleged IUU fishing activity	Mediterranean Sea	Mediterranean Sea				
Summary of activities which justify the inclusion of the vessel on the list, together with references to all relevant documents informing and evidencing these activities		EU – Vessel greater than 24m not included in ICCAT Record of Vessels. Seen fishing in the MED during closed season	Net on Record of Authorised Vessels (RAV). Fishing in closed area. Fishing in coastal state waters without authorization. Incorrect markings. Contravention of IOTC CMMs (e.g. VMS)		Last known situation: Gibraltar (31 March 2005)	Sighted 58.5.1 (11 Oct 2003). Sighted 58.4.2 (23 Jan 2004)
Outcome of any action undertaken						
Cross-listed with RFMO IUU vessel list	ICCAT 6/1/198	ICCAT 7/1/198	IOTC 8/1/198	NEAFC List B (by NEAFC) 10/1/198	CCAMLR (according to IOTC) 11/1/198	



47th Session of the GFCM (November 2024)

GFCM IUU vessel list

	VESSEL	VESSEL	VESSEL	VESSEL	VESSEL	VESSEL
	20150001 (ICCAT)	20150002 (ICCAT)	20230001 (ICCAT)	20190004 (ICCAT)	20230008 (ICCAT)	20150024 (ICCAT)
Name of vessel	Aneka 228	Aneka 228; Km.	Anna Veljankani	Antony	Apurba Matha	Asian Warrior
Previous name of vessel				URGORA; ATLANTIC OIL MARU No. 33; OIL MARU No. 33		Dorita (IOTC); Kunlun, Tashan, Chang Bai, Hongshui, Huang He 22, Sina Qian Baru 22, Conus, Galaxy, Ina Meka, Black Moon, Red Moon, Eob, Thule, Magnus
Flag of vessel	Unknown	Unknown	India	Unknown	India	Equatorial Guinea (IOTC); Senegal (IOTC)
Previous flag(s) of vessel	Unknown	Unknown	Unknown	Venezuela; Honduras; Panama; Belize; Indonesia	Unknown	Unknown
Name and address of owner of vessel and previous owners, including beneficial owners			D. WILSON, 48/26 Karaimyapuram Poothura, India		SALBIN S/O CLEETUS, 2-5/89, Near the Church, Thoothoor, Chinnathurai.	Stanley Management Inc
Owners' place of registration						
Operator of vessel and previous operator(s)				Alanti Ptz (Urgora S de RL, World Ocean Fishing SA)	PRABHU ALBY	Unknown
Call sign of vessel and previous call sign						
IMO ship identification number				PQMG 728654		3CAG 732287
MMSI (Maritime Mobile Service Identity) number						
Length overall			19.2		20	48.21
Photographs of the vessel						
Date vessel was first included on the GFCM IUU List	2023 November (46th GFCM Session)	2023 November (46th GFCM Session)	2023 November (46th GFCM Session)	2023 November (46th GFCM Session)	2023 November (46th GFCM Session)	2019 November (43rd GFCM session)
Date of alleged IUU fishing activity						
Position of alleged IUU fishing activity						
Summary of activities which justify the inclusion of the vessel on the list, together with references to all relevant documents informing and evidencing these activities	Contravention of IOTC Resolution 11/03	Contravention of IOTC Resolution 11/03	Not on Record of Authorised Vessels (RAV); Fishing in coastal state waters without authorization. Incorrect markings. Contravention of IOTC CMMs (e.g. VMS)	Supporting IUU-listed vessel (3 March 2016)	Not on Record of Authorised Vessels (RAV); Fishing in coastal state waters without authorization. Incorrect markings. Contravention of IOTC CMMs (e.g. VMS).	Contravention of IOTC Resolution 11/03 (IOTC). The vessel is detained in Senegal. Therefore it is likely that the vessel does not fly flag of Senegal. The vessel is on the GFCM IUU List. Further investigation with Senegal would be needed.
Outcome of any action undertaken	IOTC	IOTC	IOTC	CCAMLR (according to IOTC)	IOTC	IOTC
Cross-listed with RFMO IUU vessel list	17/198	13/198	14/198	15/198	16/198	17/198



47th Session of the GFCM (November 2024)

GFCM IUU vessel list

	VESEL	VESEL	VESEL	VESEL	VESEL	VESEL	VESEL	
RFMO Reference number	20150047 (ICCAT)	20220001 (ICCAT)	20190005 (ICCAT)	20230004 (ICCAT)	20110011 (ICCAT) / 12295 (A/TTC)			
Name of vessel	Atlantic Wind	Avemariya	Baroon	Benedicta	Bhaskara No. 10			
Previous name of vessel	Carran (IOTC), Zemor 2, Luampa, Yongfeng, Jiangfeng, Chengou, Shaanxi Henan 33, Xiong Nu Baru 33, Oraco I, Liberty, Chibo San 33, Hammer, Seo Yang No. 86		Lana, Zeus, Triton I					
Flag of vessel	Unknown	India	Unknown	India	Unknown			
Previous flag(s) of vessel	Equatorial Guinea		Tanzania, Nigeria, Mongolia, Togo, Sierra Leone	Unknown	Unknown			
Name and address of owner of vessel and previous owners, including beneficial owners	Unknown	Xavier S/O Theouns -16/329A Thuraiyilakam, Kanjapuram, Thoothoor, India	Jern Charles B/O Bosco - 111-9-1498, Jabi lllam, Thoothoor India	PAUL SURGEN J, S/O Jeenthappan, 205-111-10-28, Near the government hospital, Thuthoor, Vilavancode, Kanniyakumari, Tamil Nadu 621716				
Owners' place of registration	Unknown	Unknown	Unknown	Unknown				
Operator of vessel and previous operator(s)	High Mountain Overseas S.A.	Xaviour S/O Theouns -16/329A Thuraiyilakam, Kanjapuram, Thoothoor, India	Jern Charles B/O Bosco	Punta Brava Fishing S.A. (Vero Shipping Corporation)				
Call sign of vessel and previous call sign	3CAE	UNK/INC						
IMO ship identification number	9042001	IND-TN-15-MM-5477	IND-TN-15-MM-9070	51M376				
MMSI (Maritime Mobile Service Identity) number			9927537					
Length overall	61.72	19.85	55.16	20.8				
Photographs of the vessel								
Date vessel was first included on the GFCM IUU List	2019 November (43rd GFCM session)	2019 November (43rd GFCM session)	2019 November (43rd GFCM session)	2023 November (46th GFCM session)	2024 May (38th GFCM session)			
Date of alleged IUU fishing activity								
Position of alleged IUU fishing activity							Pacific Ocean	
Summary of activities which justify the inclusion of the vessel on the list, together with references to all relevant documents informing and evidencing these activities	Contravention of IOTC Resolution 11/03 (IOTC). The vessel is in Cape Verde awaiting to be granted a flag. It is possible that the current name is Pescaçaria 2. Need to consult Cape Verde.	Not on Record of Authorised Vessels (RAV). Fishing in closed area. Fishing in coastal State's waters without authorisation. Contravention of IOTC CMMs (e.g. VMS)	Vessel marked with vessel name only. IOTC license. No record found under vessel name. No fishing gear marked. Illegal fishing. Contravention of IOTC species catch limits (Xiphias gladius)	Fishing 58.4.1 (19 Mar 2007), Sighted 88.1 (15 Jan 2008), Sighted 57 (19 Dec 2010), Sighted 57 (06 Oct 2012), Sighted 57 (24 Mar 2013), Sighted 57 (03 Sep 2013), Sighted 57 (19 Nov 2013), Sighted 57 (14 Feb 2014)	Not on Record of Authorised Vessels (RAV). Fishing in coastal state waters without authorisation. Incorrect markings. Contravention of IOTC CMMs (e.g. VMS).	Dec. 2010, Sighted 57 (05 Oct 2012), Sighted 57 (24 Mar 2013), Sighted		
Outcome of any action undertaken								
Cross-listed with RFMO IUU vessel list	18/198	19/198	20/198	21/198	22/198	23/198		



47th Session of the GFCM (November 2024)

GFCM IUU vessel list

	VESEL	VESEL	VESEL	VESEL	VESEL	VESEL	VESEL
RFMO Reference number	20110012 (ICCAT)/12293 (IATTC)	20060001 (ICCAT)	20040005 (ICCAT)	20110013 (ICCAT)/9407 (IATTC)	20190006 (ICCAT)	20190003 (ICCAT)	
Name of vessel	Bhaskara No. 9	Bipeye	Bravo	Camelot	Challenge	Chi Tong	
Previous name of vessel					Perseverance, Mila, Isla Montana Clara		
Flag of vessel	Unknown	Unknown	Unknown	Unknown	Unknown	Unknown	Unknown
Previous flag(s) of vessel	Unknown	Unknown	Unknown	Belize (IOTC)	Unknown (IOTC)	Unknown	Unknown
Name and address of owner of vessel and previous owners, including beneficial owners					Advantage Company S.A. (Vidal Armadores S.A., Prion Ltd.		
Owners' place of registration							
Operator of vessel and previous operator(s)					Prion Ltd (Vidal Armadores S.A.; Mar de Neptuno S.A.; Advantage Company S.A.; Argibay Perez J.A.) (IOTC)		
Call sign of vessel and previous call sign							
IMO ship identification number			T8AN3				
MMSI (Maritime Mobile Service Identity) number		FN 003883			H05381		
Length overall					662.2642		
Photographs of the vessel					45.7		
Date vessel was first included on the GFCM IUU List	2014 May (38th GFCM session)	2014 May (38th GFCM session)	2014 May (38th GFCM session)	2014 May (38th GFCM session)	2014 May (38th GFCM session)	2023 November (46th GFCM Session)	
Date of alleged IUU fishing activity							
Position of alleged IUU fishing activity	Pacific Ocean	No info	Atlantic unclassified	Pacific Ocean			
Summary of activities which justify the inclusion of the vessel on the list, together with references to all relevant documents informing and evidencing these activities	57 (03 Sep. 2013). Sighted 57 (19 Nov. 2013). Sighted 57 (14 Feb. 2014)	SOUTH AFRICA - vessel had no VMS, suspected of having no tuna licence and of possible at-sea transshipments	JAPAN - sighting of tuna longliner in the Convention area, not on ICCAT Record of vessels		Sighted 58.4.3b (14 Feb. 2006). Sighted 58.4.3b (22 May 2006). Sighted 58.4.3b (10 Dec. 2006). Sighted 58.4.3b (08 Feb. 2008)	Contravention of OTC Resolution 11/03	
Outcome of any action undertaken							
Cross-listed with RFMO IUU vessel list	24/198	25/198	26/198	27/198	28/198	29/198	



47th Session of the GFCM (November 2024)

GFCM IUU vessel list

	VESSEL	VESSEL	VESSEL	VESSEL	VESSEL	VESSEL	VESSEL
RFMO Reference number	20190001 (ICCAT)	20190002 (ICCAT)	20080001 (ICCAT)	20130005 (ICCAT)/6163 (IATTC)	20230006 (ICCAT)	20230006 (ICCAT)	20230006 (ICCAT)
Name of vessel	Chotchalavoa 35	Cobija	Daniba	Dragon III	Esaron	Esaron	El Shadal
Previous name of vessel		CAPE WRATH II, CAPE FLOWER	Carlos				
Flag of vessel	Unknown	Unknown	Unknown	Unknown	India	India	India
Previous flag(s) of vessel	Djibouti	Bolivia, Sao Tome and Principe, South Africa, Canada	Guinea	Cambodia (ICCAT)	Unknown	Unknown	Unknown
Name and address of owner and previous owners, including beneficial owners	GREEN LAUREL INTERNATIONAL SARL		ALPHA CAMARA (Guinean company)	Reino de Mar S.A. - 125 metros al oeste de Sardimar, El Cocal, Puntarenas	M. RAJASTIN, S/O ANTHONY PILLAI, 17/17, St. Alphonsa Street, Thoothoor, Post. Kannyakumari 629176 Tamil Nadu	REIKUMARS/O SILUVAIYAN, Reikumar S/O Siluvaiyan, 4/173, Kovviligam, Thoothoor, Chinnathurai	
Owners' place of registration			Guinea	Costa Rica			
Operator of vessel and previous operator(s)	MASTER/PIATON, Mr. PRAWIT KERDSUVAN,	(Express Financial Ventures Group Inc)	ALPHA CAMARA (Guinean company)			SARBIN SILUVAIYAN	
Call sign of vessel and previous call sign							
IMO ship identification number		(FPB8000)	3X070MC				
MMSI (Maritime Mobile Service Identity) number		7330399					
Length overall	42.65			23.8	17.28	19.42	
Photographs of the vessel							
Date vessel was first included on the GFCM IUU List	2023 November (46th GFCM Session)	2023 November (46th GFCM Session)	2014 May (38th GFCM session)	2014 May (38th GFCM session)	2023 November (46th GFCM Session)	2023 November (46th GFCM Session)	
Date of alleged IUU fishing activity							
Position of alleged IUU fishing activity		Atlantic including Mediterranean Sea		Pacific Ocean			
Summary of activities which justify the inclusion of the vessel on the list, together with references to all relevant documents informing and evidencing these activities	Engaged in fishing or fishing related activities in waters of a coastal State without permission or authorisation	Fishing inside FAO Area 47 in 2016. Investigation initiated by Ecuadorian Fisheries Authority	JAPAN - Bluefin tuna caught and exported without quota		Not on Record of Authorised Vessels (RAV). Fishing in coastal state waters without authorization. Incorrect markings. Contravention of IOTC CMMs (e.g. VMS)	Not on Record of Authorised Vessels (RAV). Fishing in coastal state waters without authorization. Incorrect markings. Contravention of IOTC CMMs (e.g. VMS).	
Outcome of any action undertaken	IOTC	IOTC	ICCAT		IOTC	IOTC	IOTC
Cross-listed with RFMO IUU vessel list	30/198	31/198	32/198	31/198	34/198	32/198	32/198



47th Session of the GFCM (November 2024)

GFCM IUU vessel list

	VESEL	VESEL	VESEL	VESEL	VESEL	VESEL	VESEL
RFMO Reference number	20210010 (ICCAT)	20230007 (ICCAT)	20960003 (ICCAT)	20150004 (ICCAT)	20150006 (ICCAT)	20150006 (ICCAT)	20150006 (ICCAT)
Name of vessel	EJ Shaddai	Emmanuel	Freedom 7	Fu Hsiang Fa 18	Fu Hsiang Fa No. 01	Fu Hsiang Fa No. 02	Fu Hsiang Fa No. 02
Previous name of vessel	BANZARE		Golden Lake, No. 101 Gloria, Zhi Ming				
Flag of vessel	South Africa	India	Cameroun	Unknown	Unknown	Unknown	Unknown
Previous flag(s) of vessel	Uruguay	Unknown	Panama, Mongolia	Unknown	Unknown	Unknown	Unknown
Name and address of owner of vessel and previous owners, including beneficial owners	Braxton Security Services CC (Epiriths S.A)	SASKUMAR	INTERA COMPANY SA (IMO Company No. 5942421) - Suite 1203, 12th Floor, Ocean Business Plaza Building, Calle Aguilino de la Guardia Y Calle 47 Este, Panama City Panama				
Owners' place of registration							
Operator of vessel and previous operator(s)	Braxton Security Services CC	VINULU ARULAPPAN	INTERA COMPANY SA				
Call sign of vessel and previous call sign	ZR6358						
IMO ship identification number	8025082		JVAV7 7302548				
MMSI (Maritime Mobile Service Identity) number							
Length overall	45.85	19.2					
Photographs of the vessel							
Date vessel was first included on the GFCM IUU List	2023 November (46th GFCM Session)	2023 November (46th GFCM Session)	2014 May (38th GFCM session)	2023 November (46th GFCM Session)	2023 November (46th GFCM Session)	2023 November (46th GFCM Session)	2023 November (46th GFCM Session)
Date of alleged IUU fishing activity							
Position of alleged IUU fishing activity			No info				
Summary of activities which justify the inclusion of the vessel on the list, together with references to all relevant documents informing and evidencing these activities	Fishing inside a closed area	Not on Record of Authorised Vessels (RAV). Fishing in coastal state waters without authorization. Incorrect markings. Contravention of IOTC QMMs (e.g. VMS)	Vessel suspected to have carried out IUU fishing activities in the Convention area, observed near the port of Shidao (CNSHD). EU - Vessel suspected to have carried out IUU fishing activities in the Convention area, observed near the port of Shidao (CNSHD) IUE (14/10/2022); has strong suspicions that the vessel has been renamed FREEDOM 7 and flies the flag of CAMEROON	Contravention of IOTC Resolution 11/03	Contravention of IOTC Resolution 11/03	Contravention of IOTC Resolution 11/03	Contravention of IOTC Resolution 11/03
Outcome of any action undertaken							
Cross-listed with RFMO IUU vessel list	CCAMLR 36/198	IOTC 37/198	ICCAT 38/198	IOTC 39/198	IOTC 40/198	IOTC 41/198	IOTC 41/198



GFCM: 47/2024/Inf.15

GFCM IUU vessel list

	VESSEL	VESSEL	VESSEL	VESSEL	VESSEL	VESSEL
RFMO Reference number	20150007 (ICCAT)	20150008 (ICCAT)	20150009 (ICCAT)	20150010 (ICCAT)	20150011 (ICCAT)	20150012 (ICCAT)
Name of vessel	Fu Hsiang Fa No. 05	Fu Hsiang Fa No. 08	Fu Hsiang Fa No. 09	Fu Hsiang Fa No. 11	Fu Hsiang Fa No. 13	Fu Hsiang Fa No. 17
Previous name of vessel						
Flag of vessel	Unknown	Unknown	Unknown	Unknown	Unknown	Unknown
Previous flag(s) of vessel	Unknown	Unknown	Unknown	Unknown	Unknown	Unknown
Name and address of owner of vessel and previous owners, including beneficial owners						
Owners' place of registration						
Operator of vessel and previous operator(s)						
Call sign of vessel and previous call sign						
IMO ship identification number						
MMSI (Maritime Mobile Service Identity) number						
Length overall						
Photographs of the vessel						
Date vessel was first included on the GFCM IUU List	2023 November (46th GFCM Session)	2023 November (46th GFCM Session)	2023 November (46th GFCM Session)	2023 November (46th GFCM Session)	2023 November (46th GFCM Session)	2023 November (46th GFCM Session)
Date of alleged IUU fishing activity						
Position of alleged IUU fishing activity						
Summary of activities which justify the inclusion of the vessel on the list, together with references to all relevant documents informing and evidencing these activities	Contravention of IOTC Resolution 11/03	Contravention of IOTC Resolution 11/03	Contravention of IOTC Resolution 11/03	Contravention of IOTC Resolution 11/03	Contravention of IOTC Resolution 11/03	Contravention of IOTC Resolution 11/03
Outcome of any action undertaken	IOTC	IOTC	IOTC	IOTC	IOTC	IOTC
Cross-listed with RFMO IUU vessel list	4/2/198	4/3/198	4/4/198	4/5/198	4/6/198	4/7/198



47th Session of the GFCM (November 2024)

GFCM IUU vessel list

	VESSEL	VESSEL	VESSEL	VESSEL	VESSEL	VESSEL
RFMO Reference number	20150013 (ICCAT)	20130003/20150014 (ICCAT)	20150015 (ICCAT)	20150016 (ICCAT)	20150017 (ICCAT)	20130001 (ICCAT)
Name of vessel	Fu Hsiang Fa No. 20	Fu Hsiang Fa No. 21	Fu Hsiang Fa No. 23	Fu Hsiang Fa No. 26	Fu Hsiang Fa No. 30	Fu Lien No. 1
Previous name of vessel						
Flag of vessel	Unknown	Unknown	Unknown	Unknown	Unknown	Unknown
Previous flag(s) of vessel	Unknown	Unknown	Unknown	Unknown	Unknown	Georgia (WCPFC)
Name and address of owner of vessel and previous owners, including beneficial owners						Fu Lien Fishery Co., Georgia
Owners' place of registration						
Operator of vessel and previous operator(s)						
Call sign of vessel and previous call sign						
IMO ship identification number		OTS 024 or OTS 089				Unknown (LIR2)
MMSI (Maritime Mobile Service Identity) number						7355662
Length overall						
Photographs of the vessel						
Date vessel was first included on the GFCM IUU List	2023 November (46th GFCM Session)	2023 November (46th GFCM Session)	2023 November (46th GFCM Session)	2023 November (46th GFCM Session)	2023 November (46th GFCM Session)	2024 May (38th GFCM session)
Date of alleged IUU fishing activity						
Position of alleged IUU fishing activity						
Summary of activities which justify the inclusion of the vessel on the list, together with references to all relevant documents informing and evidencing these activities	Contravention of IOTC Resolution 11/03	Contravention of IOTC Resolution 11/03	Contravention of IOTC Resolution 11/03	Contravention of IOTC Resolution 11/03	Contravention of IOTC Resolution 11/03	WCPFC: Is without nationality and harvested species covered by the WCPFC Convention in the Convention Area (CMM 2007/03, para 3h)
Outcome of any action undertaken						
Cross-listed with RFMO IUU vessel list	IOTC	IOTC	IOTC	IOTC	IOTC	
	48/198	49/198	50/198	51/198	52/198	53/198



47th Session of the GFCM (November 2024)

GFCM IUU vessel list

	VESSEL	VESSEL	VESSEL	VESSEL	VESSEL	VESSEL	VESSEL
RFMO Reference number	20330018 (ICCAT)	20080005 (ICCAT)	20230008 (ICCAT)	6591 (IATTC), 20130006 (ICCAT)	20190007 (ICCAT)		
Name of vessel	Full Rich	Gala I	GIR OF GOD	Goods Gift	Good Hope		
Previous name of vessel		Manara II/Roagan					
Flag of vessel	Unknown	Unknown	India	India	Nigeria		
Previous flag(s) of vessel		Libya/ Isle of Man	Unknown	Panama [ICCAT]	Unknown		
Name and address of owner and previous owners, including beneficial owners	Noel International LTD (Noel International LTD)	MANARAT AL SAHL Fishing Company - AL DAHRS Ben Walid Street	ANTHONY ROBERT T. 3-9-110, Kovalilakam, Thuthoor, Vinnacode, kanniyakumari	Davin S/O Deniston. 16/278a, S1 Thomas Nagar, Thoothoor, India			
Owners' place of registration		Libya		Unknown			
Operator of vessel and previous operator(s)		MANARAT AL SAHL Fishing Company - AL DAHRS Ben Walid Street	TOM S/O CHRISTOPHER	Davin S/O Deniston. 16/278a, S1 Thomas Nagar, Thoothoor, India	Per Plus Ltd. (Sharks Investments AMV)		
Call sign of vessel and previous call sign							
IMO ship identification number	HMEK3				5NMU		
MMSI (Maritime Mobile Service Identity) number				IND-TN-15-MM-8896	7020326		
Length overall	43.49		18	37.85	25.52	50.3	
Photographs of the vessel							
Date vessel was first included on the GFCM IUU List	2019 November (43rd GFCM session)	2019 November (43rd GFCM session)	2019 November (43rd GFCM session)	2019 November (43rd GFCM session)	2019 November (43rd GFCM session)	2019 November (43rd GFCM session)	
Date of alleged IUU fishing activity							
Position of alleged IUU fishing activity		Mediterranean Sea					
Summary of activities which justify the inclusion of the vessel on the list, together with references to all relevant documents informing and evidencing these activities	Contravention of IOTC Resolution 07/02	ICCAT Charman information	Verbal Warning and instructed to leave the zone immediately.	Not on Record of Authorised Vessels (RAV), Fishing in a coastal State's waters without authorization. Contravention of IOTC CMMs (e.g. VMS & logbook)			Resupplying IUU vessels Area 51 (09 Feb 2007)
Outcome of any action undertaken							
Cross-listed with RFMO IUU vessel list	IOTC	ICCAT	IOTC	IOTC			CCAMLR (according to IOTC)
	54/198	55/198	56/198	57/198	58/198	59/198	



GFCM: 47/2024/Inf.15

GFCM IUU vessel list

	VESSEL	VESSEL	VESSEL	VESSEL	VESSEL	VESSEL	VESSEL
RFMO Reference number	20200003 (ICCAT)	20090003 (ICCAT)	HAI DA 705	Hambantota Express	HAN	20230012 (ICCAT)	
Name of vessel	Gonifloro	Gunuar Malyan 21				He Li 1 Hao	
Previous name of vessel	Gran Sol				SHUN HANG, VILAMOODJIN	SIMARABADI 69	
Flag of vessel	Unknown	Unknown	Unknown	Sri Lanka	St Kitts & Nevis	Unknown	
Previous flag(s) of vessel	Sierra Leone, Panama	Unknown	Unknown		Panama, Tuvalu	Panama, Indonesia	
Name and address of owner of vessel and previous owners, including beneficial owners				MOHAMMAD MILHAN- No. 6/4 Karaganleweya, Hambantota, Sri Lanka	Trade Shipping Inc (SHUNHANG INTERNATIONAL SHIPPING CO.,LIMITED)	Gmsll Holding Singapore Pte	
Owners' place of registration				Unknown			
Operator of vessel and previous operator(s)				MOHAMMAD MILHAN- No. 6/4 Karaganleweya, Hambantota, Sri Lanka	Mechtrans Ship Management (MOVLADER MD (M))		
Call sign of vessel and previous call sign	Unknown (9LVE36, H02738)		Unknown	46F5385	V48K5 (H3DE)	(HP7651)	
IMO ship identification number	6719419		Unknown	IMU-A-10031LE	8214645	852462	
MMSI (Maritime Mobile Service Identity) number			Unknown				
Length overall			18.34				
Photographs of the vessel							
Date vessel was first included on the GFCM IUU List	2019 November (43rd GFCM session)	2019 November (43rd GFCM session)					2019 November (43rd GFCM session)
Date of alleged IUU fishing activity							
Position of alleged IUU fishing activity		Indian Ocean					
Summary of activities which justify the inclusion of the vessel on the list, together with references to all relevant documents informing and evidencing these activities		<p>Communications between Japanese Patrol vessel and HAI DA 705 at 43°10.4'N, 153°38.6'E on 11 Sep 2016 indicated they caught squid with drift net in the high sea. (Port displayed on the vessel: 波濤口); Vessel type: Drift net vessel; Tonnage: 200t</p> <p>Not on Record of Authorised Vessels (RAV). Fishing in a coastal State's waters without authorization.</p>	<p>Not on Record of Authorised Vessels (RAV). Fishing in a coastal State's waters without authorization.</p>	<p>This vessel was observed actively engaged in transshipment activities in the Convention Area on September 12th and a review showed it had not transited the VMS position data to the IFFCS on September 12th, September 26th and September 21st, 2022.</p>	<p>This vessel was observed actively engaged in transshipment activities in the Convention Area on September 12th and a review showed it had not transited the VMS position data to the IFFCS on September 12th, September 26th and September 21st, 2022.</p>	<p>Restrictions on changes of ownership, name or cancellation of the Panamanian flag. Suspension of the fishing license, authorities before the RFMOs and monetary penalty for \$150,000.00</p>	
Outcome of any action undertaken							
Cross-listed with RFMO IUU vessel list	NEAFC List B (by NEAFC)	IOTC	NPFC	IOTC	NPFC	IOTC	
	60/198	61/198	62/198	63/198	64/198	65/198	66/198



GFCM: 47/2024/Inf.15

GFCM IUU vessel list

	VESEL	VESEL	VESEL	VESEL	VESEL	VESEL
RFMO Reference number	20190009 (ICCAT)	20150018 (ICCAT)	20150019 (ICCAT)	20150020 (ICCAT)	20100004 (ICCAT)	20200004 (ICCAT)
Name of vessel	Heavy Sea	Hoom Xiang 101	Hoom Xiang 103	Hoom Xiang 105	Hoom Xiang II	Iamisi
Previous name of vessel	Duero, Julius, Keta, Sherpa Uno					Moana Mar, Carlos De Mica
Flag of vessel	Unknown	Unknown	Unknown	Unknown	Unknown	Unknown
Previous flag(s) of vessel	Panama; Saint Kitts and Nevis; Belize	Malaysia	Malaysia	Malaysia	Malaysia (IOTC)	Panama (IOTC)
Name and address of owner of vessel and previous owners, including beneficial owners					Hoom Xiang Industries Sdn. Bhd.	
Owners' place of registration						
Operator of vessel and previous operator(s)	Barroso Fish S.A. (Meteora Shipping Inc.; Meteoros Shipping; Munier S.A.; C&S Fisheries S.A.)					
Call sign of vessel and previous call sign	3NF8					
IMO ship identification number	732926					H03274 (Unknown) 732218
MMSI (Maritime Mobile Service Identity) number						
Length overall	55.3					
Photographs of the vessel						
Date vessel was first included on the GFCM IUU List	2019 November (43rd GFCM session)	2019 November (43rd GFCM session)	2019 November (43rd GFCM session)	2019 November (43rd GFCM session)	2019 November (43rd GFCM session)	2019 November (43rd GFCM session)
Date of alleged IUU fishing activity					No info	
Position of alleged IUU fishing activity						
Summary of activities which justify the inclusion of the vessel on the list, together with references to all relevant documents informing and evidencing these activities	Jan 2009; Fishing 58.4.3h (09 Jan 2009), Fishing 38.4.3h (20 Jan 2009)	Contravention of IOTC Resolution 11/03	Contravention of IOTC Resolution 11/03	Contravention of IOTC Resolution 11/03	IOTC Contravention of IOTC Resolution 09/03	Last known situation: Indian Ocean (2007)
Outcome of any action undertaken						
Cross-listed with RFMO IUU vessel list	CCAMLR (according to IOTC)	IOTC	IOTC	IOTC	IOTC	NERFCLB (by NEAFC)
	66/198	67/198	68/198	69/198	70/198	71/198



47th Session of the GFCM (November 2024)

GFCM IUU vessel list

	VESEL	VESEL	VESEL	VESEL	VESEL	VESEL
RFMO Reference number	20210001 (ICCAT)	20210002 (ICCAT)	20210001 (ICCAT)	20210003 (ICCAT)	20210002 (ICCAT)	20210004 (ICCAT)
Name of vessel	Imula 0730 K1/Lakpraya 1.4	Imula 0846 K1/God Bless	Imula0867K1T & Sampath	Imul-A-1028-T6/Dewi Fishing Kudawella	Imula215SCHW & Sanjana Puuba	Ind-Tn-15- Mms297/Ararat/Resh Mitra
Previous name of vessel						
Flag of vessel	Sri Lanka	Sri Lanka	Sri Lanka	Sri Lanka	Sri Lanka	India
Previous flag(s) of vessel	Unknown	Unknown	Unknown	Unknown	Unknown	Unknown
Name and address of owner of vessel and previous owners, including beneficial owners			M.S.S.F.JAYASORIVA- NO.71/8 Srinivasa Road, Nalibhena, BERUALA		W.P.S JANSA- No 288/A, Mill Road, Thakwawella	
Owners' place of registration			Unknown		Unknown	
Operator of vessel and previous operator(s)			T. MADAN		W. R. R. FERNANDO- 255, Thakwawella, Thoduwawa	
Call sign of vessel and previous call sign			UNK/INC		UNK/INC	
IMO ship identification number	45F4482		IMUL-A-087-K1T		IMUL-A-2159-CHW	
MMSI (Maritime Mobile Service Identity) number						
Length overall			13.95		15.01	
Photographs of the vessel						
Date vessel was first included on the GFCM IUU List	2019 November (43rd GFCM session)	2019 November (43rd GFCM session)	2019 November (43rd GFCM session)	2019 November (43rd GFCM session)	2019 November (43rd GFCM session)	2019 November (43rd GFCM session)
Date of alleged IUU fishing activity						
Position of alleged IUU fishing activity						
Summary of activities which justify the inclusion of the vessel on the list, together with references to all relevant documents informing and evidencing these activities	Unmarked gear; Not on the IOTC authorised fishing vessel list (15/04 para 3)	Unmarked gear in water; Not on AFV list; believed to have been fishing in BIOT waters for 10 days.	Not on Record of Authorised Vessels (RAV); Fishing in a coastal State's waters without authorization. Contravention of IOTC CMMs (e.g. logbook)	Net on IOTC AFV list.	Fishing in a coastal State's waters without authorizing. Contravention of IOTC CMMs (e.g. VMS).	Vessel was not on the IOTC list of Authorised Fishing Vessels. The vessel had not submitted a transit reporting form to the BIOT Authorities. The vessel had gear (longlines) in the water
Outcome of any action undertaken						
Cross-listed with RFMO IUU vessel list	72/198	73/198	74/198	75/198	76/198	77/198



47th Session of the GFCM (November 2024)

GFCM IUU vessel list

	VESSEL	VESSEL	VESSEL	VESSEL	VESSEL	VESSEL
	20210006 (ICCAT)	20210007 (ICCAT)	20210008 (ICCAT)	20190008 (ICCAT)	9505 (IATTC)	20220008 (ICCAT)
	Israr 1	Israr 2	Israr 3	Jinzhang	Jy Lh 88	Kiki
Name of vessel	Israr 1	Israr 2	Israr 3	Jinzhang	Jy Lh 88	Kiki
Previous name of vessel				Hai Lung, Yele, Ruy, Kiy, Constant, Tropic, Isla Gradosa		Libboa
Flag of vessel	Unknown	Unknown	Unknown	Unknown	Unknown	Gambia
Previous flag(s) of vessel	Oman	Oman	Oman	Belice, Mongolia, Equatorial Guinea, South Africa, Belize	Unknown	Senegal
Name and address of owner of vessel and previous owners, including beneficial owners	Almuran International LLC, PO Box 2932, pc112, Ruwi, Muscat	Almuran International LLC, PO Box 2932, pc112, Ruwi, Muscat	Almuran International LLC, PO Box 2932, pc112, Ruwi, Muscat			Unknown (HSIN FEI TRADING INVESTMENT COMPANY snc NATIC SARL (in Senegal) 6 Rue Mahin x 22 bd Djily mabaya BP 22288 - Dakar Poutnyf)
Owners' place of registration	Oman	Oman	Oman			Unknown
Operator of vessel and previous operator(s)	Almuran International LLC, PO Box 2932, pc112, Ruwi, Muscat	Almuran International LLC, PO Box 2932, pc112, Ruwi, Muscat	Almuran International LLC, PO Box 2932, pc112, Ruwi, Muscat	Belfast Global S.A. (Belfast Global S.A.; Vidal Armadores S.A.; Nalanza S.A.; Arnisdon Fish Processors (Pv) Ltd)		Unknown (HSIN FEI TRADING INVESTMENT COMPANY snc NATIC SARL (in Senegal) 6 Rue Mahin x 22 bd Djily mabaya BP 22288 - Dakar Poutnyf)
Call sign of vessel and previous call sign	A4B5	A4B3	A4B5	PQBT		6MWP
IMO ship identification number	8004076	8568894	8568882	6607666		7929376
MMSI (Maritime Mobile Service Identity) number				49		
Length overall						43
Photographs of the vessel						
Date vessel was first included on the GFCM IUU List	2019 November (43rd GFCM session)	2019 November (43rd GFCM session)	2019 November (43rd GFCM session)	2019 November (43rd GFCM session)	2019 November (43rd GFCM session)	
Date of alleged IUU fishing activity						
Position of alleged IUU fishing activity	Indian Ocean	Indian Ocean	Indian Ocean			Atlantic Northeast
Summary of activities which justify the inclusion of the vessel on the list, together with references to all relevant documents informing and evidencing these activities	EU: Harvest tunas and tuna-like species in the Convention area and are not registered on the relevant ICCAT list of vessels authorized to fish for tuna and tuna-like species in the ICCAT Convention area.	EU: Harvest tunas and tuna-like species in the Convention area and are not registered on the relevant ICCAT list of vessels authorized to fish for tuna and tuna-like species in the ICCAT Convention area.	EU: Harvest tunas and tuna-like species in the Convention area and are not registered on the relevant ICCAT list of vessels authorized to fish for tuna and tuna-like species in the ICCAT Convention area.	Fishing inside Division A (2012), Fishing 38.4.2 (3 May 2009), Fishing 38.4.2 (3 Feb 2007), Fishing 38.4.2 (12 Feb 2007), Fishing 38.4.2 (12 Feb 2007).		Engage in fishing or fishing related activities contrary to any other ICCAT conservation and management measures
Outcome of any action undertaken						
Cross-listed with RFMO IUU vessel list	ICCAT	ICCAT	ICCAT	CCAMLR (according to IOTC)		ICCAT
	79/198	79/198	80/198	81/198	82/198	83/198



47th Session of the GFCM (November 2024)

GFCM IUU vessel list

	VESEL	VESEL	VESEL	VESEL	VESEL	VESEL
RFMO Reference number	20150021 (ICCAT)	20150022 (ICCAT)	20150023 (ICCAT)	20200008 (ICCAT)		
Name of vessel	Kim Seng Deng 3	Kuang Hsing 127	Kuang Hsing 196	Labiko		LIAO YUAN YU071
Previous name of vessel		Egezhia (IOTC)		Maine		
Flag of vessel	Unknown	Iran	Unknown	Unknown	Unknown	Unknown
Previous flag(s) of vessel	Unknown	Unknown	Unknown	Guinea Rep (CCAT)		
Name and address of owner of vessel and previous owners, including beneficial owners						
Owners' place of registration						
Operator of vessel and previous operator(s)		Pars Paya Sayd Industrial Fish				
Call sign of vessel and previous call sign		9BQK				
IMO ship identification number		7905443		Unknown (BXL2)		Unknown
MMSI (Maritime Mobile Service Identity) number				7325746		Unknown
Length overall		8776				
Photographs of the vessel						
Date vessel was first included on the GFCM IUU List	2019 November (43rd GFCM session)	2019 November (43rd GFCM session)	2019 November (43rd GFCM session)	2019 November (43rd GFCM session)		
Date of alleged IUU fishing activity						
Position of alleged IUU fishing activity						
Summary of activities which justify the inclusion of the vessel on the list, together with references to all relevant documents informing and evidencing these activities	Contravention of IOTC Resolution 11/03	Sighted 58.4.1 (15 Feb 2011) Sighted 58.4.1 (20 Jan 2011)	Contravention of IOTC Resolution 11/03	Last known location: NEAFC Regulatory Area (29 Oct 2007)		It was seen at 42°35'41N, 153°22.8'E on 23 Aug 2016. When the Japanese patrol vessel approached, a vessel crew tried to hide the vessel name. Communication between the Japanese patrol vessel and the vessel on a broadcast channel did not want to be caught. (Port displayed on the vessel: Shirao; Vessel type: Lighted lift net vessel; Tonnage: 800t)
Outcome of any action undertaken	IOTC	CCAMLR (according to IOTC)	IOTC	NEAFC LR E (by NEAFC)		MFEC
Cross-listed with RFMO IUU vessel list	84/198	85/198	86/198	87/198	88/198	89/198



47th Session of the GFCM (November 2024)

GFCM IUU vessel list

	VESSEL	VESSEL	VESSEL	VESSEL	VESSEL	VESSEL
RFMO Reference number						
Name of vessel	LIAO YUAN YU 072	LIAO YUAN YU 9	Lia No. 10	Limpopo	Littlesha	LU RONG SHU 158
Previous name of vessel				Ross, Abs., Lena, Cap George		
Flag of vessel	Unknown	Unknown	Unknown	Unknown	India	Unknown
Previous flag(s) of vessel			Panama	Togo, Ghana, Seychelles	Unknown	Unknown
Name and address of owner of vessel and previous owners, including beneficial owners	Unknown	Unknown	Unknown			Unknown
Owners' place of registration	Unknown	Unknown	Unknown			Unknown
Operator of vessel and previous operator(s)	Unknown	Unknown		Abs Company Ghana Ltd (Previous: Lena Enterprise Ltd, Grupo Oya Perez (Kang Brothers))		Unknown
Call sign of vessel and previous call sign	Unknown	Unknown				Unknown
IMO ship identification number	Unknown	Unknown		7388267	IND.TN.15.MM.106	Unknown
MMSI (Maritime Mobile Service Identity) number						412688540
Length overall				51		
Photographs of the vessel						
Date vessel was first included on the GFCM IUU List			2019 November (43rd GFCM session)	2019 November (43rd GFCM session)	2019 November (43rd GFCM session)	
Date of alleged IUU fishing activity						
Position of alleged IUU fishing activity			Mediterranean Sea			
Summary of activities which justify the inclusion of the vessel on the list, together with references to all relevant documents informing and evidencing these activities	It was seen at 42°18.7'N, 153°27.9'E on 23 Aug and at 42°39.2'N, 151°16.8'E on 11 Oct 2016. Vessel name was hidden by EPRC. Vessel type: Lighted lift net vessel. Tonnage: 800t.	It was seen at 42°30.0'N, 153°0.8'E on 23 Aug and at 42°30.0'N, 151°16.8'E on 11 Oct 2016. Vessel name was hidden by EPRC. Vessel type: Lighted lift net vessel. Tonnage: 800t.	EU – Vessel greater than 24m not included in ICCAT Record of Vessels. Seen fishing in the MED during closed season	Fishing 68.5.2 (21-Sep-2003). Sighted 36.5.1 (03-Dec-2003). Fishing	Illegal fishing, without a license. IOTC license. No record found under vessel name – unauthorised fishing in IOTC waters.	A Japanese patrol vessel sighted this fishing vessel in the Convention area at 39°59.2'N, 147°39.7'E on July 7, 2018. There is no vessel registration of this vessel on the NPFC vessel register.
Outcome of any action undertaken						
Cross-listed with RFMO IUU vessel list	NPFC	NPFC	ICCAT	CCAMLR (according to IOTC)	IOTC	NPFC
	90/198	91/198	92/198	93/198	94/198	95/198



GFCM: 47/2024/Inf.15

GFCM IUU vessel list

	VESSEL	VESSEL	VESSEL	VESSEL	VESSEL	VESSEL
RFMO Reference number						
Name of vessel	LU RONG YU 61.2	LU RONG YUAN YU 101	LU RONG YUAN YU 102	LU RONG YUAN YU 103	LU RONG YUAN YU 105	LU RONG YUAN YU 106
Previous name of vessel						
Flag of vessel	Unknown	Unknown	Unknown	Unknown	Unknown	Unknown
Previous flag(s) of vessel						
Name and address of owner and previous owners, including beneficial owners						
Owners' place of registration						
Operator of vessel and previous operator(s)						
Call sign of vessel and previous call sign						
IMO ship identification number						
MMSI (Maritime Mobile Service Identity) number	412328746	Lift Netter 656558842; Trawler 412328753	Trawler 412328752; Lift Net 413228752	412328751	Lift Netter 926001560 412428757 Trawler 412328749	Lift Netter 412328748; Trawler 412328748
Length overall						
Photographs of the vessel						
Date vessel was first included on the GFCM IUU List						
Date of alleged IUU fishing activity						
Position of alleged IUU fishing activity						
Summary of activities which justify the inclusion of the vessel on the list, together with references to all relevant documents informing and evidencing these activities	<p>A Japanese patrol vessel sighted this fishing vessel was drifting in the Convention area at 39°50'00"N, 147°1,8'E on July 21. The port of registry is Shidao and AIS information showed that the vessel name is "Lu Long Yuan Yu 108", which is on the current IUU vessel list and is different from the name shown on the vessel side, and that MMSI is 412328746. The tonnage 651 T was derived from the information of "Lu Long Yuan Yu 108" in the current IUU vessel list. Ref: NPFC-2018-TCOB-WP04</p>	<p>While LU RONG YUAN YU 101 is registered as a light PS vessel in the NPFC list, the identical name with different vessel types were seen: LU RONG YUAN YU 101 with lift net type was seen at 49°32'N, 149°15'E on 17 May 2016; LU RONG YUAN YU 101 with lift net type was seen at 38°02'N, 145°58.15'E on 20 May 2016. (Port displayed on the vessel; Shidao; Vessel type: Stern Trawl/Light lift net vessel; Tonnage: 800(651t))</p>	<p>While LU RONG YUAN YU 102 is registered as one light PS vessel in the NPFC list, the identical name with different vessel types were seen: LU RONG YUAN YU 102 with lift net type was seen at 42°21.3'N, 151°55.9'E on 11 Oct 2016. LU RONG YUAN YU 102 with stern-trawl type was seen at 42°7.3'N, 151°13.8'E on the same day. LU RONG YUAN YU 102 was also seen with a carrier vessel "MIN FU DING YU LENG 08888" at 42°22.2'N, 151°19.6'E on 12 Oct 2016. (Port displayed on the vessel; Shidao; Vessel type: Stern Trawl/Light lift net vessel; Tonnage: 800(651t))</p>	<p>While LU RONG YUAN YU 103 is registered as one light PS vessel in the NPFC list, the identical name with different vessel types were seen: LU RONG YUAN YU 103 with lift net type was seen at 46°29.9'N, 150°39.9'E on 1 June 2016; LU RONG YUAN YU 103 with stern-trawl type was seen at 37°59.9'N, 145°58.5'E on 20 May 2016. (Port displayed on the vessel; Shidao; Vessel type: Stern Trawl/Light lift net vessel; Tonnage: 651(651t))</p>	<p>While LU RONG YUAN YU 105 is registered as one light PS vessel in the NPFC list, the identical name with different vessel types were seen: LU RONG YUAN YU 105 with lift net type was seen at 42°27'N, 152°58'E on 11 Oct 2016. LU RONG YUAN YU 105 with stern-trawl type was seen at 41°54.8'N, 151°17.4'E on 5 Sep 2016. (Port displayed on the vessel; Shidao; Vessel type: Stern Trawl/Light lift net vessel; Tonnage: 651(651t))</p>	<p>While LU RONG YUAN YU 106 is registered as one light PS vessel in the NPFC list, the identical name with different vessel types were seen: LU RONG YUAN YU 106 with lift net type was seen at 40°30.4'N, 149°34'E on 29 May 2016. LU RONG YUAN YU 106 with stern-trawl type was seen at 40°17.6'N, 148°33'E on the same day. The two fishing vessels with duplicate names: "LU RONG YUAN YU 106" were seen transshipping with a carrier vessel "MIN FU DING YU LENG 08888" at 42°16.4'N, 151°21.4'E on 8 Oct 2016 (see the last photo). (Port displayed on the vessel; Shidao; Vessel type: Stern Trawl/Light lift net vessel; Tonnage: 651(651t))</p>
Outcome of any action undertaken						
Cross-listed with RFMO IUU vessel list	NPFC	NPFC	NPFC	NPFC	NPFC	NPFC
	96/198	97/198	98/198	99/198	100/198	101/198



47th Session of the GFCM (November 2024)

GFCM IUU vessel list

	VESSEL	VESSEL	VESSEL	VESSEL	VESSEL	VESSEL	VESSEL
RFMO Reference number							20220006 (ICCAT)
Name of vessel	LU RONG YUAN YU 108	LU RONG YUAN YU 109	LU RONG YUAN YU 787	LU RONG YUAN YU 797	LU RONG YUAN YU 958		Lucas
Previous name of vessel							MAXIMUS
Flag of vessel	Unknown	Unknown	Unknown	Unknown	Unknown		Gambia
Previous flag(s) of vessel							Senegal
Name and address of owner and previous owners, including beneficial owners	Unknown	Unknown	Unknown	Unknown	Unknown		HSIN FEI TRADING INVESTMENT COMPANY (INTERNATIONAL) SARL, E Rue Malah X.22.Bd Djily mbaye BP.22288 - Dakar
Owners' place of registration	Unknown	Unknown	Unknown	Unknown	Unknown		Dakar, Senegal
Operator of vessel and previous operator(s)	Unknown	Unknown	Unknown	Unknown	Unknown		HSIN FEI TRADING INVESTMENT COMPANY (INTERNATIONAL) SARL, E Rue Malah X.22.Bd Djily mbaye BP.22288 - Dakar
Call sign of vessel and previous call sign	Unknown	Unknown	Unknown	Unknown	Unknown		
IMO ship identification number	Unknown	Unknown	Unknown	Unknown	Unknown		
MMSI (Maritime Mobile Service Identity) number	Trawler 800028756, Lift-Netter 412443285, 412328746, 800025754	Trawler 412328745, 800025747, Lift-Netter 412328745	Unknown	Unknown	Unknown		5038402
Length overall							
Photographs of the vessel							
Date vessel was first included on the GFCM IUU List							2019 November (43rd GFCM session)
Date of alleged IUU fishing activity							
Position of alleged IUU fishing activity							Atlantic Ocean
Summary of activities which justify the inclusion of the vessel on the list, together with references to all relevant documents informing and evidencing these activities	While LU RONG YUAN YU 108 is registered as one light PS vessel in the NPFC list, the identical name with different vessel types were seen. LU RONG YUAN YU 108 with lift net type was seen at 49°28'4"N, 149°28'1"E on 29 May 2017. RONG YUAN YU 108 with stern trawl type was seen at 40°18'8"N, 148°30'7"E on the same day. (Port displayed on the vessel; Shideo; Vessel type: Stern Trawl/Lift net vessel; Tonnage: 6511/6511)	While LU RONG YUAN YU 109 is registered as one light PS vessel in the NPFC list, the identical name with different vessel types were seen. LU RONG YUAN YU 109 with lift net type was seen at 49°25'2"N, 149°23'5"E on 29 May 2017. RONG YUAN YU 109 with stern trawl type was seen at 40°16'4"N, 148°30'7"E on the same day. (Port displayed on the vessel; Shideo; Vessel type: Stern Trawl/Lift net vessel; Tonnage: 6511/6511)	A Japanese patrol vessel sighted this fishing vessel was drifting in the Convention area at 39°49'7"N, 147°2'8"E on July 21, 2017, and Japanese patrol aircraft sighted the same vessel anchored at 41°33'N, 150°22.1'E on August 2, 2017. The China flag was raised and the sign of "CHINA" was painted on the vessel side (see the photos). MMSI is 413800814 and the port of registry is Shideo. Ref: NPFC-2018-TC03-WP04	A Japanese patrol aircraft sighted this fishing vessel in the Convention area was operating at 42°71'N, 151°40'9"E on July 7 2017. China flag was raised and "CHINA" was painted on the vessel side (see the photo). Ref: NPFC-2018-TC03-WP04	A Japanese patrol fishing vessel sighted this fishing vessel was drifting in the Convention area at 39°20'3"N, 147°4'3"E on July 21, 2017. The vessel raised the flag and the sign of "CHINA" was painted on the vessel side (see the photo). Ref: NPFC-2018-TC03-WP04		Tranship with, or participate in other joint operations, such as re-supplying or re-fueling, with vessels included in the IUU vessels list
Outcome of any action undertaken							
Cross-listed with RFMO IUU vessel list	NPFC 102/138	NPFC 103/138	NPFC 104/138	NPFC 106/138	NPFC 106/138		ICCAT 107/138



47th Session of the GFCM (November 2024)

GFCM IUU vessel list

	VESEL	VESEL	VESEL	VESEL	VESEL	VESEL
RFMO Reference number	20350025 (ICCAT)	20040007 (ICCAT)	20040008 (ICCAT)	20220003 (ICCAT)		
Name of vessel	Maan Yih Haiing	Madura 2	Madura 3	Mangala	Manju Maiba	Manjumaiba
Previous name of vessel						
Flag of vessel	Unknown	Unknown	Unknown	Sri Lanka	India	India
Previous flag(s) of vessel	Unknown	Unknown	Unknown	Unknown		
Name and address of owner of vessel and previous owners, including beneficial owners		P.T. PROVISIT - Indonesia	P.T. PROVISIT - Indonesia	PMMN CHATHURANGA, 05, PALAYOOTHU ROAD, THINDO	Simon Bastin- S/O Simon, 23/23, K.R Puram, Chinnathurai, Theothoor, Kanniyakumari, 629176, Tamil Nadu, India	Simon Bastin- S/O Simon, 23/23, K.R Puram, Chinnathurai, Theothoor, Kanniyakumari, 629176, Tamil Nadu, India
Owners' place of registration		Indonesia	Indonesia		Unknown	Unknown
Operator of vessel and previous operator(s)				MAR FERNANDO, 214, MALA MANAYEVA, MANAYEVA	Rajesh Kumar- S/O, Christhoppam, Il-6-202, Rajaraj Vilagam, Chinnathurai, Vilavancode, Kanniyakumari, Tamil Nadu, India	V. Sunil- Il-6-202, Market Vilakam, Chinnathurai, Vilavancode, Kanniyakumari, Tamil Nadu, India
Call sign of vessel and previous call sign						
IMO ship identification number						
MMSI (Maritime Mobile Service Identity) number		Unknown	Unknown	IMILUA0195TCO	IND-TN-15-MIM-5344	UNK/INC IND-TN-15-MIM-4683
Length overall					19.45	17.71
Photographs of the vessel						
Date vessel was first included on the GFCM IUU List	2019 November (43rd GFCM session)	2019 November (43rd GFCM session)	2019 November (43rd GFCM session)	2019 November (43rd GFCM session)		
Date of alleged IUU fishing activity						
Position of alleged IUU fishing activity	Atlantic unclassified					
Summary of activities which justify the inclusion of the vessel on the list, together with references to all relevant documents informing and evidencing these activities		JAPAN - Communication between fishing vessel and refer company indicated tuna species had been taken in the Atlantic	JAPAN - Communication between fishing vessel and refer company indicated tuna species had been taken in the Atlantic	The vessel entered into the French EEZ but did not give proper notice of entry and did not report the quantity of fish on-board. The vessel was caught having catches taken inside French waters.	Not on Record of Authorised Vessels (NAV). Fishing in a coastal State's waters without its authorisation. Contravention of IOTC-CHMMS (e.g. VMS & logbook)	Not on Record of Authorised Vessels (NAV). Fishing in a coastal State's waters without its authorisation. Contravention of IOTC-CHMMS (e.g. VMS & logbook)
Outcome of any action undertaken						
Cross-listed with RFMO IUU vessel list	108/198	109/198	110/198	111/198	112/198	113/198



47th Session of the GFCM (November 2024)

GFCM IUU vessel list

	VESSEL	VESSEL	VESSEL	VESSEL	VESSEL	VESSEL
RFMO Reference number	20060002 (ICCAT)	20180002 (ICCAT)	20060005 (ICCAT)	20060004 (ICCAT)	20060004 (ICCAT)	
Name of vessel	Maria	Marwan 1	Meilla No. 101	Meilla No. 103	Mother Of Jesus	
Previous name of vessel		ALWESAM 4; CHAICHANACHOKE 8				
Flag of vessel	Unknown	Somalia	Unknown	Unknown	India	
Previous flag(s) of vessel	Unknown	Djibouti, Thailand	Panama	Panama		
Name and address of owner of vessel and previous owners, including beneficial owners		SOMLINK FISHERIES INVESTMENT (MARINE RENOWN SA RL)			Robert BRUCES/O Benjamin- 9/198; Government Old Hospital, Thoochoor, India	
Owners' place of registration		Unknown			Unknown	
Operator of vessel and previous operator(s)		B. Varghese Raj, S/O Babians			Robert BRUCES 9/198; Government Old Hospital, Thoochoor, India	
Call sign of vessel and previous call sign		UNK/INC			UNK/INC	
IMO ship identification number	FN 03882	IND-TN-15-MM-6756			IND-TN-35-MM-5383	
MMSI (Maritime Mobile Service Identity) number						
Length overall					17.3	
Photographs of the vessel						
Date vessel was first included on the GFCM IUU List	2019 November (43rd GFCM session)	2019 November (43rd GFCM session)	2019 November (43rd GFCM session)	2019 November (43rd GFCM session)	2019 November (43rd GFCM session)	
Date of alleged IUU fishing activity						
Position of alleged IUU fishing activity			Mediterranean Sea	Mediterranean Sea	Mediterranean Sea	
Summary of activities which justify the inclusion of the vessel on the list, together with references to all relevant documents informing and evidencing these activities	SOUTH AFRICA - vessel had no VMS, suspected of having no tuna licence and of possible at-sea transshipments	Not on Record of Authorised Vessels (RAV). Fishing in a coastal State's waters without authorization. Vessel markings deliberately defaced. Contravention of IOTC CMMs (e.g. no logbook)	EU - Vessel greater than 24m not included in ICCAT Record of Vessels. Seen fishing in the MED during closed season	EU - Vessel greater than 24m not included in ICCAT Record of Vessels. Seen fishing in the MED during closed season	EU - Vessel greater than 24m not included in ICCAT Record of Vessels. Seen fishing in the MED during closed season	Not on Record of Authorised Vessels (RAV). Fishing in a coastal State's waters without authorization. Contravention of IOTC CMMs (e.g. no logbook)
Outcome of any action undertaken						
Cross-listed with RFMO IUU vessel list	ICCAT 114/198	IOTC 115/198	ICCAT 117/198	ICCAT 118/198	ICCAT 119/198	



47th Session of the GFCM (November 2024)

GFCM IUU vessel list

	VESSEL	VESSEL	VESSEL	VESSEL	VESSEL	VESSEL	VESSEL	VESSEL
RFMO Reference number	20200006 (ICCAT)	14613 (WATC) / 20110005 (ICCAT) / C-00545 (WCPFC)	20160001 (ICCAT)	20210005 (ICCAT)	20060008 (ICCAT)	20060011 (ICCAT)		
Name of vessel	Murtosa	Neptune	New Bai No. 168	Nika	No. 2 Choyu	No. 3 Choyu		
Previous name of vessel			Sumatera					
Flag of vessel	Unknown	Unknown	Unknown	Unknown	Unknown	Unknown	Unknown	Unknown
Previous flag(s) of vessel	Togo	Georgia	Liberia, Indonesia	Panama	Honduras	Honduras		
Name and address of owner of vessel and previous owners, including beneficial owners		Space Energy Enterprises Co. Ltd.	Shin Pao KONG Winnhw Tsengi	Jiho Shipping Ltd				
Owners' place of registration								
Operator of vessel and previous operator(s)				Marine Fisheries Corp. Co. Ltd				
Call sign of vessel and previous call sign								
IMO ship identification number	7385174		YGYM	HP6686 8889654				
MMSI (Maritime Mobile Service Identity) number								
Length overall		44						
Photographs of the vessel								
Date vessel was first included on the GFCM IUU List	2019 November (43rd GFCM session)	2019 November (43rd GFCM session)	2019 November (43rd GFCM session)	2019 November (43rd GFCM session)	2019 November (43rd GFCM session)	2019 November (43rd GFCM session)		
Date of alleged IUU fishing activity								
Position of alleged IUU fishing activity		Pacific Ocean	Atlantic Ocean		Mediterranean Sea	Mediterranean Sea		
Summary of activities which justify the inclusion of the vessel on the list, together with references to all relevant documents informing and evidencing these activities		WCPFC: fishing on the high seas of the WCPFC Convention Area without being on the Fishing Vessels (CMV 2007-GSpain 3)		Fishing without authorisation	EU – Vessel greater than 24m not included in ICCAT Record of Vessels. Seen fishing in the MED during closed season	EU – Vessel greater than 24m not included in ICCAT Record of Vessels. Seen fishing in the MED during closed season		
Outcome of any action undertaken								
Cross-listed with RFMO IUU vessel list	NEAFC List B (by NEAFC)	121/198	ICCAT	CCAMLR (according to IOTC)	ICCAT	ICCAT	124/198	125/198
	120/198	122/198	123/198					



GFCM: 47/2024/Inf.15

GFCM IUU vessel list

	VESSEL	VESSEL	VESSEL	VESSEL	VESSEL	VESSEL	VESSEL	VESSEL
RFMO Reference number	20190012 (ICCAT)	20220004 (ICCAT)	20940006 (ICCAT)	20200010 (ICCAT)	20200008 (ICCAT)	11369 (IATTC)		
Name of vessel	Northern Warrior	Nova	Ocean Diamond	Ocean Star N2	Okapi Maria	Orca		
Previous name of vessel	MILLENNIUM; SIP 3			Wang Fa				
Flag of vessel	Angola	India	Unknown	Unknown	Unknown	Unknown	Unknown	Unknown
Previous flag(s) of vessel	Curacao; Netherlands Antilles; South Africa; Belize; Morocco	Unknown	Unknown	Vanuatu; Bolivia	Belize	Belize		
Name and address of owner of vessel and previous owners, including beneficial owners		UNK/INC		Ming Shun Fishery Co.LTD; Port Vila, Vanuatu				
Owners' place of registration				Vanuatu				
Operator of vessel and previous operator(s)				Ming Shun Fishery Co.LTD				
Call sign of vessel and previous call sign	PISA							
IMO ship identification number	8808903	IND.TN.15.MM.4569		YR06	7816472			
MMSI (Maritime Mobile Service Identity) number				8665193				
Length overall								
Photographs of the vessel								
Date vessel was first included on the GFCM IUU List	2019 November (43rd GFCM session)	2019 November (43rd GFCM session)	2019 November (43rd GFCM session)	2019 November (43rd GFCM session)	2019 November (43rd GFCM session)	2019 November (43rd GFCM session)		
Date of alleged IUU fishing activity								
Position of alleged IUU fishing activity			Atlantic unclassified					
Summary of activities which justify the inclusion of the vessel on the list, together with references to all relevant documents informing and evidencing these activities	Supporting IUU-fished vessels (OS Mar 2020)	Illegal fishing; without a license; IOTC license; No record found under vessel name - unauthorised fishing in IOTC waters	JAPAN - Reefer company provided documents showing frozen tuna had been transhipped.	USA - sighting of tuna longline vessel in the Convention Area; not on ICCAT Record of Vessels; No valid flag. Communicated via radio, vessel stated purpose was fishing.				
Outcome of any action undertaken								
Cross-listed with RFMO IUU vessel list	CCAMLR (according to IOTC)	IOTC	ICCAT	ICCAT	ICCAT	ICCAT		
	126/198	127/198	128/198	129/198	130/198	131/198		



47th Session of the GFCM (November 2024)

GFCM IUU vessel list

	VESSEL	VESSEL	VESSEL	VESSEL	VESSEL	VESSEL	VESSEL
	20060012 (ICCAT)	20190013 (ICCAT), 119 (IOTC)	20150033 (ICCAT)	20190033 (ICCAT)	20190033 (ICCAT)	20190033 (ICCAT)	95 (IATTC), 20130009 (ICCAT)
	Oriente No. 7	Perlon	Pescadore 1, Pescadore 2	Progreso	Qian Yuan	Reymar 6	
Name of vessel							
Previous name of vessel		Cherna, Bigiro, Ioking, Sango, Lugapalasca	Paloma V (IOTC), Zemor 1, Gadei, Songhua, Yunnan, Nihewan, Huiquan, Wubajian Anhui 44, Yengzi Hua 44, Trosky	AL WESAM 5; CHAINAVEE 54			
Flag of vessel	Unknown	Unknown	Mauritania	Unknown	Unknown	Unknown	Unknown
Previous flag(s) of vessel		Mongolia, Togo, Uruguay	Equatorial Guinea				
Name and address of owner of vessel and previous owners, including beneficial owners		Americapalca S.A. (Jose Lorenzo S.; Vakin S.A)	Eastern Holdings	Mr Porchai Viriyeth, Sutwatwithi Road, Thuchalom, Mueang Samutsakhon, Samutsakhon, 74000 Thailand (MARINE RENOWN SARL)	GINSU HOLDING GROUP LIMITED		
Owners' place of registration							
Operator of vessel and previous operator(s)							
Call sign of vessel and previous call sign							
IMO ship identification number		5NTV21	3CAF				
MMSI (Maritime Mobile Service Identity) number		9062479	9349856				
Length overall		66.73	47.85				
Photographs of the vessel							
Date vessel was first included on the GFCM IUU List	2019 November (43rd GFCM session)	2019 November (43rd GFCM session)	2019 November (43rd GFCM session)	2019 November (43rd GFCM session)	2019 November (43rd GFCM session)	2019 November (43rd GFCM session)	2019 November (43rd GFCM session)
Date of alleged IUU fishing activity							
Position of alleged IUU fishing activity	Mediterranean Sea						
Summary of activities which justify the inclusion of the vessel on the list, together with references to all relevant documents informing and evidencing these activities	EU – Vessel greater than 24m not included in ICCAT. Record of vessels. Seen fishing in the MED during closed season (08 Jun 2020). Sighted 51 (10 Feb 2012). Sighted 57 (20 Jul 2014). Sighted, boarded 57 (22 Apr 2015)	Sighted 58.5.1 (03 Dec 2002). Sighted 58.5.1 (04 Jun 2003). Sighted 58.4.2 (22 Jan 2004). Sighted 58.4.3b (11 Dec 2005). Fishing 58.4.1 (26 Jan 2006). Sighted 58.4.3b (07 Dec 2006). Sighted 58.4.1 (30 Dec 2006). Sighted 58.4.1 (16 Dec 2008). Gear sighted (10 Feb 2009). Fishing 58.5.1 (08 Jun 2020). Sighted 51 (10 Feb 2012). Sighted 57 (20 Jul 2014). Sighted, boarded 57 (22 Apr 2015)	58.4.2 (22 Jan 2004). Sighted 58.4.3b (11 Dec 2006). Fishing 58.4.1 (26 Dec 2006)	Contravention of IOTC Resolution 17/03	This vessel was observed conducting unauthorized transshipment activities in the NPFC waters between June 23 and 26, 2022.		
Outcome of any action undertaken							
Cross-listed with RFMO IUU vessel list	ICCAT 132/198	CCAMLR (according to IOTC) 133/198	IOTC 134/198	IOTC 135/198	IOTC 136/198	NPFC 137/198	



47th Session of the GFCM (November 2024)

GFCM IUU vessel list

	20110014 (ICCAT)/ 125 (IATTC)	20130013 (ICCAT)	20150026 (ICCAT)	20150027 (ICCAT)	20190014 (ICCAT)
RFMO Reference number					
Name of vessel	Sage	Samudera Pasifik No. 18	Samudera Perikasa 11	Samudera Perikasa 12	Sea Angel 2
Previous name of vessel	Chia Hao No. 66	KAMU No. 05-LADYVI-III			Alabara, Onoa I
Flag of vessel	Unknown	Indonesia	Unknown	Unknown	Gambia
Previous flag(s) of vessel	Seychelles, Gambia (ICCAT)	Unknown	Unknown	Unknown	Unknown
Name and address of owner of vessel and previous owners, including beneficial owners	Song Maw Fishery S.A. - Calle 78E Casa No. 30 Loma Alegre, San Francisco Panama	Bali Ocean Anugrah Linger J.L. Ikan Tina Raya Barat Iv. Pel. Benoa-Denpasar			Anthony Raj S/O Micheal Nayagan- 1-2-156, Elanthavilagam, Eraviputhenthurai, India
Owners' place of registration	Panama	Indonesia			Unknown
Operator of vessel and previous operator(s)					Anthony Raj S/O Micheal Nayagan- 1-2-156, Elanthavilagam, Eraviputhenthurai, India
Call sign of vessel and previous call sign					5VAA2
IMO ship identification number	CSJ82	YGGY			742481
MMSI (Maritime Mobile Service Identity) number	7829215				
Length overall	47.7				19.7
Photographs of the vessel					
Date vessel was first included on the GFCM IUU List	2019 November (43rd GFCM session)	2019 November (43rd GFCM session)	2019 November (43rd GFCM session)	2019 November (43rd GFCM session)	2019 November (43rd GFCM session)
Date of alleged IUU fishing activity					
Position of alleged IUU fishing activity	Pacific Ocean				
Summary of activities which justify the inclusion of the vessel on the list, together with references to all relevant documents informing and evidencing these activities		Sighted 58.4.1 (15 Dec 2008). Gear sighted (10 Feb 2009). Fishing 58.5.1	Contravention of IOTC Resolution 11/03	Contravention of IOTC Resolution 11/03	Not on Record of Authorised Vessels (RAV). Fishing in closed area. Fishing in coastal State's waters without authorization. Contravention of IOTC CMMs (e.g. WMS)
Outcome of any action undertaken					
Cross-listed with RFMO IUU vessel list	138/138	139/138	140/138	141/138	143/138
		ICCAT	IOTC	IOTC	IOTC
					CCAMLR (according to IOTC)



47th Session of the GFCM (November 2024)

GFCM IUU vessel list

	VESSEL	VESSEL	VESSEL	VESSEL	VESSEL	VESSEL
RFMO Reference number	20180004 (ICCAT)	20180005 (ICCAT)	20230009 (ICCAT)	20080004 (ICCAT)	20170014 (ICCAT)	20150028 (ICCAT)
Name of vessel	Sea View	Sea Wind	Shaaji Amma	Sharon 1	Sheng Ji Qun 3	Shuen Siang
Previous name of vessel	AL WESAM 2, CHAIWAVEE 55	AL WESAM 1; SUPPHERNAVEE 21		Manara J. Poseidon		
Flag of vessel	Unknown	Unknown	India	Unknown	Unknown	Unknown
Previous flag(s) of vessel	Cameroon, Djibouti, Thailand	Cameroon, Djibouti, Thailand	Unknown	Libya / Great Britain	Unknown	Unknown
Name and address of owner of vessel and previous owners, including beneficial owners	(MARINE RENOVAN SARL)	(MARINE RENOVAN SARL)	USTON S/O STEPHEN	MAMBARAT ALSAHL Fishing Company - AL DAHRS, Ben Walid Street	Cheng Lin, Pao-Chun, No. 161, Sun Min Rd., Yuh Village, Geoshung City, Taiwan, China	
Owners' place of registration				Libya		
Operator of vessel and previous operator(s)				Mr. Chen, Chien-Tsal		
Call sign of vessel and previous call sign	(HS8352)	(HS8352)			GPA 311	
IMO ship identification number	8692342	8692354				
MMSI (Maritime Mobile Service Identity) number						
Length overall	45	46	18.1			
Photographs of the vessel						
Date vessel was first included on the GFCM IUU List	2019 November (43rd GFCM session)	2019 November (43rd GFCM session)	2019 November (43rd GFCM session)	2019 November (43rd GFCM session)	2019 November (43rd GFCM session)	2019 November (43rd GFCM session)
Date of alleged IUU fishing activity						
Position of alleged IUU fishing activity				Mediterranean Sea		
Summary of activities which justify the inclusion of the vessel on the list, together with references to all relevant documents informing and evidencing these activities	Contravention of IOTC Resolution 17/03	Contravention of IOTC Resolution 17/03	Net on Record of Authorised Vessels (RAV); Fishing in coastal state waters without authorization. Incorrect markings. Contravention of IOTC CMMs (e.g. VMS).	Sighted, boarded 57 (22 Apr 2015)	Contravention of IOTC Resolution 11/03	Contravention of IOTC Resolution 11/03
Outcome of any action undertaken						
Cross-listed with RFMO IUU vessel list	IOTC	IOTC	IOTC	ICCAT	IOTC	IOTC
	144/138	145/138	146/138	147/138	148/138	149/138



47th Session of the GFCM (November 2024)

GFCM IUU vessel list

	VESSEL	VESSEL	VESSEL	VESSEL	VESSEL	VESSEL
RFMO Reference number	20370035 (ICCAT)	20150029 (ICCAT)	20150030 (ICCAT)	20150031 (ICCAT)	20150032 (ICCAT)	20050001 (ICCAT)
Name of vessel	Shun Lai	Sin Shun Fa 6	Sin Shun Fa 67	Sin Shun Fa 8	Sin Shun Fa 9	Southern Star 136
Previous name of vessel	HSIN JYI WANG NO. 6					Hsiang Chang
Flag of vessel	Unknown	Unknown	Unknown	Unknown	Unknown	Unknown
Previous flag(s) of vessel	Unknown	Unknown	Unknown	Unknown	Unknown	St. Vincent and the Grenadines
Name and address of owner of vessel and previous owners, including beneficial owners	Lee Cheng Chung, No.5 Tze Wei Road, Kaohsiung, Taiwan, China					KUOJENG MARINE SERVICES LIMITED - PORT OF SPAIN TRINIDAD & TOBAGO
Owners' place of registration						Trinidad and Tobago
Operator of vessel and previous operator(s)	Mr. Sun Han Min					
Call sign of vessel and previous call sign						
IMO ship identification number	CPA 514					Unknown
MMSI (Maritime Mobile Service Identity) number						
Length overall						
Photographs of the vessel						
Date vessel was first included on the GFCM IUU List	2019 November (43rd GFCM session)	2019 November (43rd GFCM session)	2019 November (43rd GFCM session)	2019 November (43rd GFCM session)	2019 November (43rd GFCM session)	2019 November (43rd GFCM session)
Date of alleged IUU fishing activity						
Position of alleged IUU fishing activity						Atlantic unclassified
Summary of activities which justify the inclusion of the vessel on the list, together with references to all relevant documents informing and evidencing these activities	Contravention of IOTC Resolution 11/03	Contravention of IOTC Resolution 11/03	Contravention of IOTC Resolution 11/03	Contravention of IOTC Resolution 11/03	Contravention of IOTC Resolution 11/03	B042L-fishing in Brazilian waters with no licence
Outcome of any action undertaken						
Cross-listed with RFMO IUU vessel list	IOTC	IOTC	IOTC	IOTC	IOTC	ICCAT
	150/198	151/198	152/198	153/198	154/198	155/198



47th Session of the GFCM (November 2024)

GFCM IUU vessel list

	VESSEL	VESSEL	VESSEL	VESSEL	VESSEL	VESSEL
RFMO Reference number	20150034 (ICCAT)	20150035 (ICCAT)	20150036 (ICCAT)	20150037 (ICCAT)	20150038 (ICCAT)	20150039 (ICCAT)
Name of vessel	Sri Fu Fa 168	Sri Fu Fa 18	Sri Fu Fa 188	Sri Fu Fa 189	Sri Fu Fa 286	Sri Fu Fa 67
Previous name of vessel						
Flag of vessel	Unknown	Unknown	Unknown	Unknown	Unknown	Unknown
Previous flag(s) of vessel	Unknown	Unknown	Unknown	Unknown	Unknown	Unknown
Name and address of owner of vessel and previous owners, including beneficial owners						
Owners' place of registration						
Operator of vessel and previous operator(s)						
Call sign of vessel and previous call sign						
IMO ship identification number						
MMSI (Maritime Mobile Service Identity) number						
Length overall						
Photographs of the vessel						
Date vessel was first included on the GFCM IUU List	2019 November (43rd GFCM session)	2019 November (43rd GFCM session)	2019 November (43rd GFCM session)	2019 November (43rd GFCM session)	2019 November (43rd GFCM session)	2019 November (43rd GFCM session)
Date of alleged IUU fishing activity						
Position of alleged IUU fishing activity						
Summary of activities which justify the inclusion of the vessel on the list, together with references to all relevant documents informing and evidencing these activities	Contravention of IOTC Resolution 11/03	Contravention of IOTC Resolution 11/03	Contravention of IOTC Resolution 11/03	Contravention of IOTC Resolution 11/03	Contravention of IOTC Resolution 11/03	Contravention of IOTC Resolution 11/03
Outcome of any action undertaken	IOTC	IOTC	IOTC	IOTC	IOTC	IOTC
Cross-listed with RFMO IUU vessel list	156/198	157/198	158/198	159/198	160/198	161/198



47th Session of the GFCM (November 2024)

GFCM IUU vessel list

	VESEL	VESEL	VESEL	VESEL	VESEL	VESEL	VESEL
RFMO Reference number	20150040 (ICCAT)					20190015 (ICCAT)	
Name of vessel	St. Fel. 888	St. Annes	St. Antony	St. Maitys	Star Of The Sea	STFS-50	
Previous name of vessel							Ayda, Sea Breeze, Andrey Dolgov, Std No. 2, Sun Tai No. 2, Shinsen Maru No. 2
Flag of vessel	Unknown	India	India	India	India	Togo	
Previous flag(s) of vessel	Unknown				Unknown	Cambodia; Korea; Philippines; Japan; Namibia; Togo	
Name and address of owner of vessel and previous owners, including beneficial owners		Mariya Manoj S/O Swamyathath - 6-118A, Prayer Centre Vilagam, Eraviputhenthurai, India	Serma W/O Marbin- 3-9-379, Old Government Hospital, Thoothoor, India	REJIN - 16-445A St. Thomas, Nagar, Thoothoor, India	SHIBU S/O SILUVANIVAN, 1/1/44Bb, Tsunami Colony, Thoothoor, Chinnathurai		
Owners' place of registration		Unknown	Unknown	Unknown			
Operator of vessel and previous operator(s)		Mariya Manoj S/O Swamyathath - 6-118A, Prayer Centre Vilagam, Eraviputhenthurai, India	Jagantho and Arokiya Dhasan	REJIN - 16-445A St. Thomas, Nagar, Thoothoor, India			Marine Fisheries Corp. Co. Ltd. (Red Star Co. Ltd.); STD Fisheries Co. Ltd.; Sun Tai International Fishing Corp; Taiyo A & F Co. Ltd.; Taiyo Susan; Taiyo Namibia; Meruha Corporation)
Call sign of vessel and previous call sign		UNK/INC	UNK/INC	UNK/INC			5VDR2
IMO ship identification number		IND-TN-15-MM-7154	IND-TN-15-MM-8997	IND-TN-15-MM-3793			8514772
MMSI (Maritime Mobile Service Identity) number		19397	1542	19366	18775		54
Length overall							
Photographs of the vessel							
Date vessel was first included on the GFCM IUU List	2019 November (43rd GFCM session)				2019 November (43rd GFCM session)		2019 November (43rd GFCM session)
Date of alleged IUU fishing activity							
Position of alleged IUU fishing activity							
Summary of activities which justify the inclusion of the vessel on the list, together with references to all relevant documents informing and evidencing these activities	Contravention of IOTC Resolution 11/03	Not on Record of Authorised Vessels (RAV). Fishing in closed area. Fishing in coastal State's waters without authorization. Contravention of IOTC CMMs (e.g. VMS)	Not on Record of Authorised Vessels (RAV). Fishing in coastal State's waters without authorization. Contravention of IOTC CMMs (e.g. VMS).	Not on Record of Authorised Vessels (RAV). Fishing in coastal State's waters without authorization. Contravention of IOTC CMMs (e.g. VMS).	Not on Record of Authorised Vessels (RAV). Fishing in coastal state waters without authorization. Incorrect markings. Contravention of IOTC CMMs (e.g. VMS)		Landing IUU catch (25 May 2019), Sighting in Area 57 (06 Apr 2017)
Outcome of any action undertaken							
Cross-listed with RFMO IUU vessel list	IOTC	IOTC	IOTC	IOTC	IOTC	IOTC	CCAMLR (according to IOTC)
	162/198	183/198	164/198	166/198	166/198		167/198



47th Session of the GFCM (November 2024)

GFCM IUU vessel list

	VESSEL	VESSEL	VESSEL	VESSEL	VESSEL	VESSEL
RFMO Reference number	9405 (IATTC), 20130010 (ICCAT)	13568 (IATTC), 20130011 (ICCAT)	20150041 (ICCAT)	20200009 (ICCAT)		
Name of vessel	Ta Fu 1	Tehing Ye No. 6	Tian Lung No.12	Trinity	Unknown	Unknown
Previous name of vessel		E Dira I		Emembre, Yucatan Basin, Fontenova, Jawhara		
Flag of vessel	Unknown	Unknown	Unknown	Unknown	No nationality	No nationality
Previous flag(s) of vessel	Belize (ICCAT)	Belize	Unknown	Ghana, Panama, Morocco		
Name and address of owner of vessel and previous owners, including beneficial owners						
Owners' place of registration						
Operator of vessel and previous operator(s)						
Call sign of vessel and previous call sign						
IMO ship identification number				Unknown (36GVS, V3XB, H02933)		
MMSI (Maritime Mobile Service Identity) number				734374		
Length overall		24.5				
Photographs of the vessel						
Date vessel was first included on the GFCM IUU List	2014 May (38th GFCM session)	2014 May (38th GFCM session)	2023 November (46th GFCM session)	2014 May (38th GFCM session)		
Date of alleged IUU fishing activity						
Position of alleged IUU fishing activity						
Summary of activities which justify the inclusion of the vessel on the list, together with references to all relevant documents informing and evidencing these activities		Contravention of IOTC Resolution 11/03		Last known situation: Tema, Ghana (Sep 2011)	A Japanese patrol vessel sighted this fishing vessel displaying the name LU RONG GUAN YU 581 in the Convention area at 41°11.6'N, 174°47.7'W on July 25, 2020. This vessel was fishing under the name of a legally authorized vessel which operated in the Convention Area, consequently this vessel was conducting IUU fishing and did not display an IRCS.	A Japanese patrol vessel sighted this fishing vessel displaying the name LU RONG GUAN YU 582 in the Convention area at 41°11.6'N, 174°23.9'W on July 15, 2020. This vessel was fishing under the name of a legally authorized vessel which operated in the Convention Area, consequently this vessel was conducting IUU fishing and did not display an IRCS.
Outcome of any action undertaken			IOTC	NEAFC LRT B (by NEAFC)	NPFC	NPFC
Cross-listed with RFMO IUU vessel list	168/198	169/198	170/198	171/198	172/198	173/198



GFCM: 47/2024/Inf.15

GFCM IUU vessel list

	VESSEL	VESSEL	VESSEL	VESSEL	VESSEL	VESSEL	VESSEL
RFMO Reference number							
Name of vessel	Unknown	Wan Tong	Wen Teig No. 688	Xing Hai Fong	Yahova Nicy	Yi Hong 3	
Previous name of vessel		ZHONG FU HAO 111, HUMBOLDT BAY	apparently changed to MAHMOIA ABADI No. 196	Ocean Lion			
Flag of vessel	No nationality	Cameroon	Unknown (last known flag: Belize)	Unknown	India	Unknown	
Previous flag(s) of vessel		Panama, Liberia	Unknown	Panama, Equatorial Guinea	Unknown	Unknown	
Name and address of owner of vessel and previous owners, including beneficial owners		New Millennium Ocean Shipping Company Ltd. (FUWANTONG OCEAN SHIPPING CO., LIMITED.)	No. 32 Hai Sphan 4th Road Hsiao Kang District Kaohsiung	Ocean Lion Shipping SA, Panama City, Panama.	NTHIN S/O SISADIMAJI-1-127 St. Joseph Colony, Erwiputhembural		
Owners' place of registration				Panama			
Operator of vessel and previous operator(s)		Ke Benwen		Ocean Lion Shipping SA, Panama City, Panama.			
Call sign of vessel and previous call sign							
IMO ship identification number		TIMD159 (HO4706)	894295	3FRW5			
MMSI (Maritime Mobile Service Identity) number		8807888	894295	786233			
Length overall					18.5		
Photographs of the vessel							
Date vessel was first included on the GFCM IUU List			2014 May (38th GFCM session)	2014 May (38th GFCM session)	2023 November (46th GFCM session)	2023 November (46th GFCM session)	
Date of alleged IUU fishing activity							
Position of alleged IUU fishing activity				Indian Ocean			
Summary of activities which justify the inclusion of the vessel on the list, together with references to all relevant documents informing and evidencing these activities		This vessel was observed conducting unauthorised transshipment activities in the NPC Convergence Area on September 6, 2021.		IOTC. Contravention of IOTC Resolutions 02/04, 02/05 and 03/05	Not on Record of Authorised Vessels (RAV). Fishing in coastal state waters without authorization. Incorrect markings. Contravention of IOTC OMMs (e.g. VMS)	Contravention of IOTC Resolution 11/03	
Outcome of any action undertaken							
Cross-listed with RFMO IUU vessel list	NPFC	NPFC		IOTC	IOTC	IOTC	IOTC
	174/198	175/198	176/198	177/198	178/198	179/198	



47th Session of the GFCM (November 2024)

GFCM IUU vessel list

	VESSEL	VESSEL	VESSEL	VESSEL	VESSEL	VESSEL
RFMO Reference number	20220005 (ICCAT)	20130002 (ICCAT)	20090002 (ICCAT)			20170016 (ICCAT)
Name of vessel	Yona	Yu Fong 468	Yu Mian Wan	YUANDA 6	YUANDA 8	Yutuna 3
Previous name of vessel						HUNG-SHENG NO. 166
Flag of vessel	India	Unknown	Unknown	Unknown – raised flag of China	Unknown – raised flag of China	Unknown
Previous flag(s) of vessel	Unknown	Taiwan	Georgia			Unknown
Name and address of owner of vessel and previous owners, including beneficial owners		Mr Ang Faa Sheng; 161 Sammin Rd., Liochiu Township, Pingtung County 929, Taiwan, Province of China (Chang Lin, Pao-Chun)				Yen Shih-Hsiung, Room 11-E, No.3 Tze Wei Forth Road, Kaohsiung, Taiwan, China
Owners' place of registration						
Operator of vessel and previous operator(s)						Mr. Lee, Shih-Yuan
Call sign of vessel and previous call sign						
IMO ship identification number	IND.TN.35.MMM.5707	BI4786		Unknown	Unknown	CPA 242
MMSI (Maritime Mobile Service Identity) number		Unknown		Unknown	Unknown	
Length overall						
Photographs of the vessel						
Date vessel was first included on the GFCM IUU List	2023 November (46th GFCM Session)	2014 May (38th GFCM session)	2014 May (38th GFCM session)			2023 November (46th GFCM Session)
Date of alleged IUU fishing activity						
Position of alleged IUU fishing activity			Indian Ocean			
Summary of activities which justify the inclusion of the vessel on the list, together with references to all relevant documents informing and evidencing these activities	Illegal fishing, without a license, IOTC license, no record found under vessel name – unauthorised fishing in IOTC waters.	Fishing in the EEZ of the Republic of the Marshall Islands without permission and in contravention of Republic of the Marshall Islands' laws and regulations. (WCPFC CMM 2007-03, para 3b)	Contravention of IOTC Resolution 07/02	A Japanese patrol vessel sighted this vessel conducting fishing operation in the Convention area at 25°45'30N, 147°07'08E on April 13, 2013. The name of the vessel (MMSI) was "Yutuna 3" and running away when the Japanese patrol vessel approached.	A Japanese patrol vessel sighted this fishing vessel conducting fishing operation in the Convention area at 25°48'20N, 147°07'08E on April 13, 2013. The name of the vessel (MMSI) was "YUANDA8" and running away when the Japanese patrol vessel approached.	Contravention of IOTC Resolution 11/03
Outcome of any action undertaken	IOTC	IOTC	IOTC	NPFC	NPFC	IOTC
Cross-listed with RFMO IUU vessel list	185/198	181/198	182/198	183/198	184/198	185/198



47th Session of the GFCM (November 2024)

GFCM IUU vessel list

	VESSEL	VESSEL	VESSEL	VESSEL	VESSEL	VESSEL
RFMO Reference number	20370017 (ICCAT)					
Name of vessel	Yubana No. 1	ZHEJIANG YU 23029	ZHOU YU 651	ZHOU YU 652	ZHOU YU 653	ZHOU YU 656
Previous name of vessel						
Flag of vessel	Unknown	Unknown – raised flag of China	Unknown	Unknown	Unknown	Unknown
Previous flag(s) of vessel	Unknown					
Name and address of owner and previous owners, including beneficial owners	Teng Ming Tai Room 11-E, No. 3 Tze Wei Fort Road, Kaohsiung, Taiwan, China					
Owners' place of registration		Unknown	Unknown	Unknown	Unknown	Unknown
Operator of vessel and previous operator(s)	Mr. Yen, Shih-Shung	Unknown	Unknown	Unknown	Unknown	Unknown
Call sign of vessel and previous call sign						
IMO ship identification number	CPA 302	Unknown	Unknown	Unknown	Unknown	Unknown
MMSI (Maritime Mobile Service Identity) number		Unknown	Unknown	412669986	Unknown	100900240.41240242
Length overall						
Photographs of the vessel						
Date vessel was first included on the GFCM IUU List	2023 November (46th GFCM Session)					
Date of alleged IUU fishing activity						
Position of alleged IUU fishing activity						
Summary of activities which justify the inclusion of the vessel on the list, together with references to all relevant documents informing and evidencing these activities	Contravention of OTC Resolution 11/03	A Japanese patrol vessel sighted this fishing vessel in the Convention area at 25°42'03N, 147°11'02E on April 15, 2019. This vessel apparently had just finished as the gear was wet, the vessel name, which was not registered on the NPFC vessel registry, was erased deliberately with ZHOU YU 656.	It was seen at 42°30'2N, 152°05'46 on 29 Sep 2016. Port displayed on the vessel: Fungcheng, vessel type: Lighted lift net vessel, Tonnage: 850t.	It was seen at 42°48'9N, 152°48'2 E on 7 Sep 2016. Port of registry was hidden by paint. (Vessel type: Lighted lift net vessel, Tonnage: 850t).	It was seen with LU RONG YU YUN 56219 and ZHOU YU 656 at 42°11.9'N, 151°14.6'E on 30 Sep 2016. (Port displayed on the vessel: Fungcheng; Vessel type: Lighted lift net vessel; Tonnage: 850t) Note that the same vessel name with the different port of registry (Zhoushan) (600) has been seen in the similar area. Communication between Japanese patrol vessel and LU RONG YU YUN 56219 indicated ZHOU YU 656 were transshipping 1500t of mackerel together with ZHOU YU 656.	It was seen with LU RONG YU YUN 56219 and ZHOU YU 656 at 42°11.9'N, 151°14.6'E on 30 Sep 2016. (Port displayed on the vessel: Fungcheng; Vessel type: Lighted lift net vessel; Tonnage: 850t) Note that the same vessel name with the different port of registry (Zhoushan) (600) has been seen in the similar area. Communication between Japanese patrol vessel and LU RONG YU YUN 56219 indicated ZHOU YU 656 were transshipping 1500t of mackerel together with ZHOU YU 656.
Outcome of any action undertaken						
Cross-listed with RFMO IUU vessel list	186/198	187/198	188/198	189/198	190/198	191/198

47th Session of the GFCM (November 2024)



GFCM IUU vessel list

	VESSEL	VESSEL	VESSEL	VESSEL	VESSEL
RFMO Reference number					
Name of vessel	ZHOU YU 657	ZHOU YU 658	ZHOU YU 659	ZHOU YU 660	ZHOU YU 661
Previous name of vessel					
Flag of vessel	Unknown	Unknown	Unknown	Unknown	Unknown
Previous flag(s) of vessel					
Name and address of owner of vessel and previous owners, including beneficial owners	Unknown	Unknown	Unknown	Unknown	Unknown
Owners' place of registration					
Operator of vessel and previous operator(s)	Unknown	Unknown	Unknown	Unknown	Unknown
Call sign of vessel and previous call sign					
IMO ship identification number	Unknown	Unknown	Unknown	Unknown	Unknown
MMSI (Maritime Mobile Service Identity) number	Unknown	Unknown	Unknown	Unknown	Unknown
Length overall					
Photographs of the vessel					
Date vessel was first included on the GFCM IUU List					
Date of alleged IUU fishing activity					
Position of alleged IUU fishing activity					
Summary of activities which justify the inclusion of the vessel on the list, together with references to all relevant documents informing and evidencing these activities	<p>It was seen at 42°35.5'N, 152°6.7'E on 12 Sep 2016. (Port displayed on the vessel: Zhouhan, Vessel type: Lighted lift net vessel; Tonnage: 600t)</p> <p>It was seen at 40°12.3'N, 148°40.5'E on 29 May 2016 and at 42°46.7'N, 152°43.2'E on 7 Sep 2016. (Port displayed on the vessel: Zhouhan, Vessel type: Lighted lift net vessel; Tonnage: 600t)</p>	<p>It was seen in the NPFC area on 2, 4, 13, 27 Jun and 7 Sep 2016. On 4 Jun the vessel name on the right side was hidden by paint. Vessel type: Lighted lift net vessel; Tonnage: 600t</p>	<p>It was seen in the Japanese EEZ on 10 May 2016 and in NPFC area multiple times from May to Sep 2016. On 10 May the vessel showed Korean flag but changed the Korean to Japanese flag when the Japanese patrol vessel approached. Vessel name changed between 15 May and 12 Sep 2016 (see the photos). The vessel is not permitted in Japan nor registered in NPFC. (Port displayed on the vessel: Basuo-not apparent; Vessel type: Lighted lift net vessel; Tonnage: 600t)</p>	<p>It was seen in the Japanese EEZ on 10 and 13 May 2016 and in NPFC area on 15, 29 May and 7 Sep 2016. The vessel names on the left and right side changed frequently over the photos). The vessel showed Japanese flag in May, but the vessel is not permitted in NPFC. (Port registered in NPFC; Vessel type: Lighted lift net vessel; Tonnage: 600t)</p>	
Outcome of any action undertaken	NPFC	NPFC	NPFC	NPFC	NPFC
Cross-listed with RFMO IUU vessel list	152/158	153/158	154/158	155/158	156/158




GFCM IUU vessel list


	VESSEL	VESSEL
RFMO reference number		
Name of vessel	ZHOU YU 808	ZHOU YU 809
Previous name of vessel		
Flag of vessel	Unknown – raised flag of China	Unknown – raised flag of China
Previous flag(s) of vessel		
Name and address of owner of vessel and previous owners, including beneficial owners	Unknown	Unknown
Owners' place of registration		
Operator of vessel and previous operator(s):	Unknown	Unknown
Call sign of vessel and previous call sign	Unknown	Unknown
IMO ship identification number	Unknown	Unknown
MMSI (Maritime Mobile Service Identity) number		
Length overall		
Photographs of the vessel		
Date vessel was first included on the GFCM IUU List		
Date of alleged IUU fishing activity		
Position of alleged IUU fishing activity		
Summary of activities which justify the inclusion of the vessel on the list, together with references to all relevant documents informing and evidencing these activities	<p>A Japanese trawl vessel sighted this fishing vessel indicating its vessel name "ZHOU YU 808" MMSI 412671880, in the Koko seamount area of Convention area at 36°44'N, 171°27'E on August 29, 2018, allegedly conducted fishing for deep sea coral. There was a duly registered vessel with the same name "ZHOU YU 808" on the NPFC vessel registry, but it is confirmed that the sighted vessel is not the duly licensed one.</p>	<p>A Japanese trawl vessel sighted this fishing vessel indicating its vessel name "ZHOU YU 809" MMSI 412402260, in the Koko seamount area of Convention area at 36°44'N, 171°27'E on August 29, 2018, allegedly conducted fishing for deep sea coral. There was a duly registered vessel with the same name "ZHOU YU 809" on the NPFC vessel registry, but it is confirmed that the sighted vessel is not the duly licensed one.</p>
Outcome of any action undertaken		
Cross-listed with RFMO IUU vessel list	NPFC	NPFC
	19/7/198	1306/198


附件十一、NPFC IUU 漁船名單




NPFC IUU VESSEL LIST FOR 2024 (Updated 29 August 2024)
 Commission Members adopted the attached NPFC IUU List at the Eighth Commission Meeting concluded on 19 April 2024


No.	a. Name of vessel (previous names)	b. Flag of vessel (previous flags)	c. Owner (previous owners)	d. Operator of vessel (previous operators)	e. Call sign of vessel (previous call signs)	f. Lloyds/IMO number	h. Date first included on NPFC IUU Vessel List	i. CMM and paragraph noting violation
	LIAO YUAN YU 071	Unknown	Not known	Not known	Not known	Not known	29 Aug. 2017	
j. Summary of activities								
It was seen at 42°15.4'N, 153°22.8'E on 23 Aug 2016. When the Japanese patrol vessel approached, a vessel crew tried to hide the vessel name. Communication between the Japanese patrol vessel and LIAO YUAN YU 071 indicated that they hid the vessel name because they didn't want to be caught. (Port displayed on the vessel: Shidao; Vessel type; Lighted lift net vessel; Tonnage: 800t)								
g. Photographs								
								

No.	a. Name of vessel (previous names)	b. Flag of vessel (previous flags)	c. Owner (previous owners)	d. Operator of vessel (previous operators)	e. Call sign of vessel (previous call signs)	f. Lloyds/IMO number	h. Date first included on NPFC IUU Vessel List	i. CMM and paragraph noting violation
LIAO YUAN YU 072	Unknown	Not known	Not known	Not known	Not known	Not known	29 Aug. 2017	
j. Summary of activities								
It was seen at 42°18.7'N, 153°27.9'E on 23 Aug and at 42°9.2'N, 151°16.4'E on 11 Oct 2016. Vessel name was hidden by paint. (Port displayed on the vessel: Shidao; Vessel type; Lighted lift net vessel; Tonnage: 800t)								
g. Photographs								
								



No.	a. Name of vessel (previous names)	b. Flag of vessel (previous flags)	c. Owner (previous owners)	d. Operator of vessel (previous operators)	e. Call sign of vessel (previous call signs)	f. Lloyds/IMO number	h. Date first included on NPFC IUU Vessel List	i. CMM and paragraph noting violation
LIAO YUAN YU 9	Unknown	Not known	Not known	Not known	Not known	Not known	29 Aug. 2017	
j. Summary of activities								
It was seen at 42°3.0'N, 153°0.8'E on 23 Aug and at 42°10.0'N, 151°16.8'E on 11 Oct 2016. Vessel name was hidden by paint. (Port displayed on the vessel: Shidao; Vessel type: Lighted lift net vessel; Tonnage: 800t)								
k. Subsequent sightings/Other information								
g. Photographs								
								


No.	a. Name of vessel (previous names)	b. Flag of vessel (previous flags)	c. Owner (previous owners)	d. Operator of vessel (previous operators)	e. Call sign of vessel (previous call signs)	f. Lloyds/IMO number	h. Date first included on NPFC IUU Vessel List	i. CMM and paragraph noting violation
	ZHOU YU 651	Unknown	Not known	Not known	Not known	Not known	29 Aug. 2017	
j. Summary of activities								
It was seen at 42°30'2N, 152°05'4E on 29 Sep 2016. (Port displayed on the vessel: Fungcheng; Vessel type: Lighted lift net vessel; Tonnage: 850t)								
k. Subsequent sightings/Other information								
g. Photographs								
								


No.	a. Name of vessel (previous names)	b. Flag of vessel (previous flags)	c. Owner (previous owners)	d. Operator of vessel (previous operators)	e. Call sign of vessel (previous call signs)	f. Lloyds/IMO number	h. Date first included on NPFC IUU Vessel List	i. CMM and paragraph noting violation
	ZHOU YU 652	Unknown	Not known	Not known	Not known	Not known	29 Aug. 2017	
	j. Summary of activities							
	It was seen at 42°48.9'N, 152°48.2'E on 7 Sep 2016. Port of registry was hidden by paint. (Vessel type; Lighted lift net vessel; Tonnage: 820t). MMSI: 412569986							
	g. Photographs							
5								


No.	a. Name of vessel (previous names)	b. Flag of vessel (previous flags)	c. Owner (previous owners)	d. Operator of vessel (previous operators)	e. Call sign of vessel (previous call signs)	f. Lloyds/IMO number	h. Date first included on NPFC IUU Vessel List	i. CMM and paragraph noting violation
ZHOU YU 653	Unknown	Not known	Not known	Not known	Not known	Not known	29 Aug. 2017	
j. Summary of activities								
<p>It was seen with LU RONG YU YUN 56219 and ZHOU YU 656 at 42°11.9'N, 151°14.6'E on 30 Sep 2016. (Port displayed on the vessel: Fungcheng; Vessel type; Lighted lift net vessel; Tonnage: 850t) Communication between Japanese patrol vessel and LU RONG YU YUN 56219 indicated ZHOU YU 653 were transshipping 1500t of mackerel together with ZHOU YU 656.</p>								
k. Subsequent sightings/Other information								
g. Photographs								
								


No.	a. Name of vessel (previous names)	b. Flag of vessel (previous flags)	c. Owner (previous owners)	d. Operator of vessel (previous operators)	e. Call sign of vessel (previous call signs)	f. Lloyds/IMO number	h. Date first included on NPFC IUU Vessel List	i. CMM and paragraph noting violation
7	ZHOU YU 656	Unknown	Not known	Not known	Not known	Not known	29 Aug. 2017	
j. Summary of activities								
<p>It was seen with LU RONG YU YUN 56219 and ZHOU YU 656 at 42° 11.9'N, 151° 14.6'E on 30 Sep 2016. (Port displayed on the vessel: Fungcheng; Vessel type: Lighted lift net vessel; Tonnage: 850t) Note that the same vessel name with the different port of registry (Zhoushan (600t) has been seen in the similar area.</p> <p>Communication between Japanese patrol vessel and LU RONG YU YUN 56219 indicated ZHOU YU 656 were transshipping 1500t of mackerel together with ZHOU YU 653. MMSI: 100900240 412440242</p>								
k. Subsequent sightings/Other information								
g. Photographs (No Photographs Available)								


No.	a. Name of vessel (previous names)	b. Flag of vessel (previous flags)	c. Owner (previous owners)	d. Operator of vessel (previous operators)	e. Call sign of vessel (previous call signs)	f. Lloyds/IMO number	h. Date first included on NPFC IUU Vessel List	i. CMM and paragraph noting violation
	ZHOU YU 657	Unknown	Not known	Not known	Not known	Not known	29 Aug. 2017	
j. Summary of activities								
It was seen at 42°35.5'N, 152°6.7'E on 12 Sep 2016. (Port displayed on the vessel: Zhoushan; Vessel type: Lighted lift net vessel; Tonnage: 600t)								
g. Photographs								
<div style="display: flex; justify-content: space-around;">   </div>								


No.	a. Name of vessel (previous names)	b. Flag of vessel (previous flags)	c. Owner (previous owners)	d. Operator of vessel (previous operators)	e. Call sign of vessel (previous call signs)	f. Lloyds/IMO number	h. Date first included on NPFC IUU Vessel List	i. CMM and paragraph noting violation
	ZHOU YU 658	Unknown	Not known	Not known	Not known	Not known	29 Aug. 2017	
j. Summary of activities								
It was seen at 40°12.3'N, 148°40.5'E on 29 May 2016 and at 42°46.7'N, 152°41.2'E on 7 Sep 2016. (Port displayed on the vessel: Zhoushan; Vessel type: Lighted lift net vessel; Tonnage: 600t)								
g. Photographs								
9								


No.	a. Name of vessel (previous names)	b. Flag of vessel (previous flags)	c. Owner (previous owners)	d. Operator of vessel (previous operators)	e. Call sign of vessel (previous call signs)	f. Lloyds/IMO number	h. Date first included on NPFC IUU Vessel List	i. CMM and paragraph noting violation
10	ZHOU YU 659	Unknown	Not known	Not known	Not known	Not known	29 Aug. 2017	
j. Summary of activities								
It was seen in the NPFC area on 2, 4, 13, 17 Jun and 7 Sep 2016. On 4 Jun the vessel name on the right side was hidden by paint. (Port displayed on the vessel: Zhoushan; Vessel type: Lighted lift net vessel; Tonnage: 600t)								
k. Subsequent sightings/Other information								
g. Photographs								
								

No.	a. Name of vessel (previous names)	b. Flag of vessel (previous flags)	c. Owner (previous owners)	d. Operator of vessel (previous operators)	e. Call sign of vessel (previous call signs)	f. Lloyds/IMO number	h. Date first included on NPFC IUU Vessel List	i. CMM and paragraph noting violation
	ZHOU YU 660	Unknown	Not known	Not known	Not known	Not known	29 Aug. 2017	
j. Summary of activities								
<p>It was seen in the Japanese EEZ on 10 May 2016 and in NPFC area multiple times from May to Sep 2016. On 10 May the vessel showed Korean flag but changed the Korean to Japanese flag when the Japanese patrol vessel approached.</p> <p>Vessel name changed between 15 May and 12 Sep 2016 (see the photos). The vessel is not permitted in Japan nor registered in NPFC. (Port displayed on the vessel: Basuo-not apparent; Vessel type: Lightedlift net vessel; Tonnage: 600t)</p>								
k. Subsequent sightings/Other information								
g. Photographs								
								






No.	a. Name of vessel (previous names)	b. Flag of vessel (previous flags)	c. Owner (previous owners)	d. Operator of vessel (previous operators)	e. Call sign of vessel (previous call signs)	f. Lloyds/IMO number	h. Date first included on NPFC IUU Vessel List	i. CMM and paragraph noting violation
	ZHOU YU 661	Unknown	Not known	Not known	Not known	Not known	29 Aug. 2017	
j. Summary of activities								
<p>It was seen in the Japanese EEZ on 10 and 13 May 2016 and in NPFC area on 15, 29 May and 7 Sep 2016. The vessel names on the left and right side changed frequently (see the photos). The vessel showed Japanese flag in May. But the vessel is not permitted in Japan nor registered in NPFC. (Port displayed on the vessel: Shidao; Vessel type: Lighted lift net vessel; Tonnage: 600t)</p>								
g. Photographs								
								





No.	a. Name of vessel (previous names)	b. Flag of vessel (previous flags)	c. Owner (previous owners)	d. Operator of vessel (previous operators)	e. Call sign of vessel (previous call signs)	f. Lloyds/IMO number	h. Date first included on NPFC IUU Vessel List	i. CMM and paragraph noting violation
	HAI DA 705	Unknown	Not known	Not known	Not known	Not known	29 Aug. 2017	
j. Summary of activities								
Communications between Japanese Patrol vessel and HAI DA 705 at 43°10.4'N, 153°38.6'E on 11 Sep 2016 indicated they caught squid with drift net in the high sea. (Port displayed on the vessel: 沈家们; Vessel type: Drift net vessel; Tonnage: 290t)								
k. Subsequent sightings/Other information								
g. Photographs								
								


No.	a. Name of vessel (previous names)	b. Flag of vessel (previous flags)	c. Owner (previous owners)	d. Operator of vessel (previous operators)	e. Call sign of vessel (previous call signs)	f. Lloyds/IMO number	h. Date first included on NPFC IUU Vessel List	i. CMM and paragraph noting violation
LU RONG YU 1189	Unknown	Not known	Not known	Not known	Not known	Not known	29 Aug. 2017	
j. Summary of activities								
It was seen at 41°24.9'N, 140°32.7'E (Japan EEZ) on 14 Jun 2016. (Port displayed on the vessel: Shidao; Vessel type: Carrier vessel; Tonnage: 100t) MMSI: 412321992								
k. Subsequent sightings/Other information								
g. Photographs								
								


No.	a. Name of vessel (previous names)	b. Flag of vessel (previous flags)	c. Owner (previous owners)	d. Operator of vessel (previous operators)	e. Call sign of vessel (previous call signs)	f. Lloyds/IMO number	h. Date first included on NPFC IUU Vessel List	i. CMM and paragraph noting violation
ZHE LING YU LENG 90055	Unknown	Not known	Not known	Not known	Not known	Not known	29 Aug. 2017	
j. Summary of activities								
It was seen at 40°25.3'N, 149°13.2'E on 29 May 2016. (Port displayed on the vessel: Wenling; Vessel type: Carrier vessel; Tonnage: 600t) MMSI: 412000000413202046								
g. Photographs								
								


No.	a. Name of vessel (previous names)	b. Flag of vessel (previous flags)	c. Owner (previous owners)	d. Operator of vessel (previous operators)	e. Call sign of vessel (previous call signs)	f. Lloyds/IMO number	h. Date first included on NPFC IUU Vessel List	i. CMM and paragraph noting violation
16	ZHE LING YU LENG 905	Unknown	Not known	Not known	Not known	Not known	29 Aug. 2017	
j. Summary of activities								
It was seen at 42°45'6"N, 152°45'8"E on 24 Aug 2016. (Port displayed on the vessel: Wenling; Vessel type: Carrier vessel; Tonnage: 1000t) MMST: 41200000412000256								
k. Subsequent sightings/Other information								
g. Photographs (No Photographs Available)								


No.	a. Name of vessel (previous names)	b. Flag of vessel (previous flags)	c. Owner (previous owners)	d. Operator of vessel (previous operators)	e. Call sign of vessel (previous call signs)	f. Lloyds/IMO number	h. Date first included on NPFC IUU Vessel List	i. CMM and paragraph noting violation
	LU RONG YUAN YU 101	unknown	Not known	Not known	Not known	Not known	13 Nov. 2017	
<p style="text-align: center;">j. Summary of activities</p> <p>While LU RONG YUAN YU 101 is registered as a light PS vessel in the NPFC list, the identical name with different vessel types were seen. LU RONG YUAN YU 101 with lift net type was seen at 49° 9.2'N, 149° 19.5'E on 17 May 2016. LU RONG YUAN YU 101 with stern-trawl type was seen at 38° 0.2'N, 145° 58.5'E on 20 May 2016. (Port displayed on the vessel; Shidao; Vessel type: Stern Trawl/Light lift net vessel; Tonnage: 8000/651t) MMSI: Lift Netter 65658842 Trawler 412328753</p>								
g. Photographs								
<div style="display: flex; flex-wrap: wrap; justify-content: space-around;">      </div>								


No.	a. Name of vessel (previous names)	b. Flag of vessel (previous flags)	c. Owner (previous owners)	d. Operator of vessel (previous operators)	e. Call sign of vessel (previous call signs)	f. Lloyds/IMO number	h. Date first included on NPFC IUU Vessel List	i. CMM and paragraph noting violation
18	LU RONG YUAN YU 102	unknown	Not known	Not known	Not known	Not known	13 Nov. 2017	
<p style="text-align: center;">j. Summary of activities</p> <p>While LU RONG YUAN YU 102 is registered as one light PS vessel in the NPFC list, the identical name with different vessel types were seen. LU RONG YUAN YU 102 with lift net type was seen at 42°21.3'N, 151° 55.5'E on 11 Oct 2016. LU RONG YUAN YU 102 with stern-trawl type was seen at 42° 7.3'N, 151°13.8'E on the same day. LU RONG YUAN YU 102 was also seen with a carrier vessel "MIN FU DING YU LENG 08888" at 42°22.2'N, 151°19.6'E on 12 Oct 2016. (Port displayed on the vessel: Shidao; Vessel type: Stern Trawl/Light lift net vessel; Tonnage: 800t/651t) MMSI: Trawler 412328752; Lift Net 413228752</p>								
<p style="text-align: center;">g. Photographs</p> <div style="display: flex; justify-content: space-around;">     </div>								


No.	a. Name of vessel (previous names)	b. Flag of vessel (previous flags)	c. Owner (previous owners)	d. Operator of vessel (previous operators)	e. Call sign of vessel (previous call signs)	f. Lloyds/IMO number	h. Date first included on NPFC IUU Vessel List	i. CMM and paragraph noting violation
LU RONG YUAN YU 103	unknown	Not known	Not known	Not known	Not known	Not known	13 Nov. 2017	
j. Summary of activities								
<p>While LU RONG YUAN YU 103 is registered as one light PS vessel in the NPFC list, the identical name with different vessel types were seen. LU RONG YUAN YU 103 with lift net type was seen at 40°25.9'N, 150°9.9'E on 1 June 2016. LU RONG YUAN YU 103 with stern-trawl type was seen at 37°59.9'N, 145°58.5'E on 20 May 2016. (Port displayed on the vessel: Shidao; Vessel type: Stern Trawl/Light lift net vessel; Tonnage: 651t/651t) MMSI: Lift Net & Trawler 412328751</p>								
k. Subsequent sightings/Other information								
g. Photographs								
								


No.	a. Name of vessel (previous names)	b. Flag of vessel (previous flags)	c. Owner (previous owners)	d. Operator of vessel (previous operators)	e. Call sign of vessel (previous call signs)	f. Lloyds/IMO number	h. Date first included on NPFC IUU Vessel List	i. CMM and paragraph noting violation
	LU RONG YUAN YU 105	unknown	Not known	Not known	Not known	Not known	13 Nov. 2017	
	j. Summary of activities							
	<p>While LU RONG YUAN YU 105 is registered as one light PS vessel in the NPFC list, the identical name with different vessel types were seen. LU RONG YUAN YU 105 with lift net type was seen at 42°27'N, 152° 5.8'E on 11 Oct 2016. LU RONG YUAN YU 105 with stern-trawl type was seen at 41°54.8'N, 151° 17.4'E on 5 Sep 2016. (Port displayed on the vessel: Shidao; Vessel type: Stern Trawl/Light lift net vessel; Tonnage: 651t/651t) MMSI: 412428757 Trawler 412328749</p>							
20	g. Photographs							
								


No.	a. Name of vessel (previous names)	b. Flag of vessel (previous flags)	c. Owner (previous owners)	d. Operator of vessel (previous operators)	e. Call sign of vessel (previous call signs)	f. Lloyds/IMO number	h. Date first included on NPFC IUU Vessel List	i. CMM and paragraph noting violation
	LU RONG YUAN YU 106	Unknown	Not known	Not known	Not known	Not known	13 Nov. 2017	
<p style="text-align: center;">j. Summary of activities</p> <p>While LU RONG YUAN YU 106 is registered as one light PS vessel in the NPFC list, the identical name with different vessel types were seen. LU RONG YUAN YU 106 with lift net type was seen at 40° 30.4'N, 149° 34'E on 29 May 2016. LU RONG YUAN YU 106 with stern-trawl type was seen at 40° 17.6'N, 148° 33'E on the same day.</p> <p>The two fishing vessels with duplicate names "LU RONG YUAN YU 106" were seen transshipping with a carrier vessel "MIN FU DING YU LENG 08888" at 42° 16.4'N, 151° 21.4'E on 8 Oct 2016 (see the last photo). (Port displayed on the vessel: Shidao; Vessel type: Stern Trawl/Light lift net vessel; Tonnage: 651t/651t) MMSI: Lift Netter 412328748 Trawler 412328748</p>								
<p style="text-align: center;">g. Photographs</p> 								


No.	a. Name of vessel (previous names)	b. Flag of vessel (previous flags)	c. Owner (previous owners)	d. Operator of vessel (previous operators)	e. Call sign of vessel (previous call signs)	f. Lloyds/IMO number	h. Date first included on NPFC IUU Vessel List	i. CMM and paragraph noting violation
	LU RONG YUAN YU 108	Unknown	Not known	Not known	Not known	Not known	13 Nov. 2017	
	j. Summary of activities							
	<p>While LU RONG YUAN YU 108 is registered as one light PS vessel in the NPFC list, the identical name with different vessel types were seen. LU RONG YUAN YU 108 with lift net type was seen at 40°28.4'N, 149°28.1'E on 29 May 2016. LU RONG YUAN YU 108 with stern-trawl type was seen at 40°18.6'N, 148°30.7'E on the same day. (Port displayed on the vessel: Shidao; Vessel type: Stern Trawl/Light lift net vessel; Tonnage: 651t/651t) MMSI: Trawler 800024754 Lift Netter 412443265 412328746 800025754</p>							
22	g. Photographs							
								


No.	a. Name of vessel (previous names)	b. Flag of vessel (previous flags)	c. Owner (previous owners)	d. Operator of vessel (previous operators)	e. Call sign of vessel (previous call signs)	f. Lloyds/IMO number	h. Date first included on NPFC IUU Vessel List	i. CMM and paragraph noting violation
	LU RONG YUAN YU 109	Unknown	Not known	Not known	Not known	Not known	13 Nov. 2017	
	<p>j. Summary of activities</p> <p>While LU RONG YUAN YU 109 is registered as one light PS vessel in the NPFC list, the identical name with different vessel types were seen. LU RONG YUAN YU 109 with lift net type was seen at 40°25.1'N, 149° 25 'E on 29 May 2016. LU RONG YUAN YU 109 with stern-trawl type was seen at 40°16.4'N, 148°32.1'E on the same day. (Port displayed on the vessel: Shidao; Vessel type: Stern Trawl/Light lift net vessel; Tonnage: 651t/651t) MMSI: Trawler 412328745 800025747 Lift Netter 412328745</p>							
23	<p>g. Photographs</p> 							



No.	a. Name of vessel (previous names)	b. Flag of vessel (previous flags)	c. Owner (previous owners)	d. Operator of vessel (previous operators)	e. Call sign of vessel (previous call signs)	f. Lloyds/IMO number	h. Date first included on NPFC IUU Vessel List	i. CMM and paragraph noting violation
LU RONG•YU 612	Unknown	Not known	Not known	Not known	Not known	Not known	19 Aug 2018	
j. Summary of activities								
<p>A Japanese patrol vessel sighted this fishing vessel was drifting in the Convention area at 39° 50.00'N, 147° 1.8'E on July 21. The port of registry is Shidao and AIS information showed that the vessel name is "Lu Long Yuan Yu 108", which is on the current IUU vessel list and is different from the name shown on the vessel side, and that MMSI is 412328746. The tonnage 651 t was derived from the information of "Lu Long Yuan Yu 108" in the current IUU vessel list. Ref: NPFC-2018-TCC03-WP04</p>								
g. Photographs								
								


No.	a. Name of vessel (previous names)	b. Flag of vessel (previous flags)	c. Owner (previous owners)	d. Operator of vessel (previous operators)	e. Call sign of vessel (previous call signs)	f. Lloyds/IMO number	h. Date first included on NPFC IUU Vessel List	i. CMM and paragraph noting violation
	LU RONG YUAN YU 787	Unknown	Not known	Not known	Not known	Not known	19 Aug 2018	
j. Summary of activities								
<p>A Japanese patrol vessel sighted this fishing vessel was drifting in the Convention area at 39°49.7'N, 147°2.8'E on July 21 2017, and Japanese patrol aircraft sighted the same vessel anchored at 41°3.3'N, 150°22.1'E on August 2 2017. The China flag was raised and the sign of "CHINA" was painted on the vessel side (see the photos). MMSI is 413800814 and the port of registry is Shidao. Ref: NPFC-2018-TCC03-WP04</p>								
k. Subsequent sightings/Other information								
g. Photographs								
								


No.	a. Name of vessel (previous names)	b. Flag of vessel (previous flags)	c. Owner (previous owners)	d. Operator of vessel (previous operators)	e. Call sign of vessel (previous call signs)	f. Lloyds/IMO number	h. Date first included on NPFC IUU Vessel List	i. CMM and paragraph noting violation
	LU RONG YUAN YU YUN 958	Unknown	Not known	Not known	Not known	Not known	19 Aug 2018	
j. Summary of activities								
<p>A Japanese patrol fishing vessel sighted this fishing vessel was drifting in the Convention area at 39° 50.9'N, 147° 4.3'E on July 21. The vessel raised China flag and the port of registry was Shidao. AIS information showed that the vessel name is 958 and MMSI is 412452812. Ref: NPFC-2018-TCC03-WP04</p>								
g. Photographs								
								


No.	a. Name of vessel (previous names)	b. Flag of vessel (previous flags)	c. Owner (previous owners)	d. Operator of vessel (previous operators)	e. Call sign of vessel (previous call signs)	f. Lloyds/IMO number	h. Date first included on NPFC IUU Vessel List	i. CMM and paragraph noting violation
	LU RONG YUAN YU 797	Unknown	Not known	Not known	Not known	Not known	19 Aug 2018	
j. Summary of activities								
<p>A Japanese patrol aircraft sighted this fishing vessel in the Convention area was operating at 42°7.1'N, 151°40.9'E on July 7 2017. China flag was raised and "CHINA" was painted on the vessel side (see the photo). MMSI is 412327980. Ref: NPFC-2018-TCC03-WP04</p>								
k. subsequent sightings/Other information								
g. Photographs								
								


No.	a. Name of vessel (previous names)	b. Flag of vessel (previous flags)	c. Owner (previous owners)	d. Operator of vessel (previous operators)	e. Call sign of vessel (previous call signs)	f. Lloyds/IMO number	h. Date first included on NPFC IUU Vessel List	i. CMM and paragraph noting violation
	LU RONG SHUI 158 (魯榮水158)	Unknown	Not known	Not known	Not known	Not known		CMM 2017-02 para 3. a
j. Summary of activities								
A Japanese patrol vessel sighted this fishing vessel in the Convention area at 39°59.2'N, 147°39.7'E on July 7, 2018. There is no vessel registration of this vessel on the NPFC vessel register. MMSI 412688540								
g. Photographs								
								


No.	a. Name of vessel (previous names)	b. Flag of vessel (previous flags)	c. Owner (previous owners)	d. Operator of vessel (previous operators)	e. Call sign of vessel (previous call signs)	f. Lloyd's/IMO number	h. Date first included on NPFC IUU Vessel List	i. CMM and paragraph noting violation
Unknown(*)	Unknown – raised flag of China	Not known	Not known	Not known	Not known	Not known	CMM 2017-02, para 3. a	
j. Summary of activities								
<p>A Japanese trawl vessel sighted this fishing vessel indicating its vessel name “ZHOU YU 808” MMSI 412671880, in the Koko seamount area of Convention area at 36° 44'N, 171° 27'E on August 29, 2018, allegedly conducted fishing for deep sea coral. There was a duly registered vessel with the same name “ZHOU YU 808” on the NPFC vessel registry, but it is confirmed that the sighted vessel is not the duly licensed one.</p>								
g. Photographs								
<div style="display: flex; justify-content: space-around;">   </div>								
Associated Documents								
<p>Circular 030-2018 (https://www.npfc.int/system/files/2018-11/Circular%20030-2018%20Sighting%20of%20Fishing%20Vessels%20without%20Nationality.pdf) Japanese Document (https://www.npfc.int/system/files/2018-11/Sighting%20information%20from%20Japan.pdf)</p>								
<p>(*) This vessel indicated its name as “Zhou Yu 808 (舟漁 808)” when sighted.</p>								


No.	a. Name of vessel (previous names)	b. Flag of vessel (previous flags)	c. Owner (previous owners)	d. Operator of vessel (previous operators)	e. Call sign of vessel (previous call signs)	f. Lloyds/IMO number	h. Date first included on NPFC IUU Vessel List	i. CMM and paragraph noting violation
Unknown (*)	Unknown – raised flag of China	Not known	Not known	Not known	Not known	Not known	CMM 2017-02 para 3. a	
j. Summary of activities								
<p>A Japanese trawl vessel sighted this fishing vessel indicating its vessel name “ZHOU YU 809” MMSI 412401260, in the Koko seamount area of Convention area at 36°44’N, 171°27’E on August 29, 2018, allegedly conducted fishing for deep sea coral. There was a duly registered vessel with the same name “ZHOU YU 809” on the NPFC vessel registry, but it is confirmed that the sighted vessel is not the duly licensed one.</p>								
g. Photographs								
								
Associated Documents								
<p>Circular 030-2018 (https://www.npfc.int/system/files/2018-11/Circular%20030-2018%20Sighting%20of%20Fishing%20Vessels%20without%20Nationality.pdf) Japanese Document (https://www.npfc.int/system/files/2018-11/Sighting%20of%20from%20Japan.pdf)</p>								
<p>(*) This vessel indicated its name as “ZHOU YU 809 (舟漁809)” when sighted.</p>								


No.	a. Name of vessel (previous names)	b. Flag of vessel (previous flags)	c. Owner (previous owners)	d. Operator of vessel (previous operators)	e. Call sign of vessel (previous call signs)	f. Lloyds/IMO number	h. Date first included on NPFC IUU Vessel List	i. CMM and paragraph noting violation
	YUANDA 6 (Assumed from MMSI number)	Unknown – raised flag of China	Not known	Not known	Not known	Not known		CMM 2017-02 para 3. a
j. Summary of activities								
A Japanese patrol vessel sighted this vessel conducting fishing operation in the Convention area at 25°45'9N, 147°07'06E on April 15, 2019. This nameless vessel (assumed "YUANDA6" from the vessel's NMSI) was operating and running away when the Japanese patrol vessel approached.								
g. Photographs								
								




No.	a. Name of vessel (previous names)	b. Flag of vessel (previous flags)	c. Owner (previous owners)	d. Operator of vessel (previous operators)	e. Call sign of vessel (previous call signs)	f. Lloyds/IMO number	h. Date first included on NPFC IUU Vessel List	i. CMM and paragraph noting violation
	YUANDA 8 (Assumed from MMSI number)	Unknown – raised flag of China	Not known	Not known	Not known	Not known		CMM 2017-02 para 3. a
j. Summary of activities								
<p>A Japanese patrol vessel sighted this fishing vessel conducting fishing operation in the Convention area at 25°46'02N, 147°07'08E on April 15, 2019. This nameless vessel (assumed "YUANDA8" from the vessel's NMSI) was operating and running away when the Japanese patrol vessel approached.</p>								
g. Photographs								
 <p>The photographs show a fishing vessel with a blue hull and a white superstructure. The vessel is seen from various angles, including a side view and a view from the stern. Red circles and boxes highlight specific areas: 'Cut the fishing gear' and 'Another fishing gear'.</p>								



No.	a. Name of vessel (previous names)	b. Flag of vessel (previous flags)	c. Owner (previous owners)	d. Operator of vessel (previous operators)	e. Call sign of vessel (previous call signs)	f. Lloyds/IMO number	h. Date first included on NPFC IUU Vessel List	i. CMM and paragraph noting violation
	ZHEXIANG YU 23029	Unknown – raised flag of China	Not known	Not known	Not known	Not known		CMM 2017-02 para 3. a
j. Summary of activities								
<p>A Japanese patrol vessel sighted this fishing vessel in the Convention area at 25°42'03N, 147°11'02E on April 15, 2019. This vessel apparently had just finished as the gear was wet, the vessel name, which was not registered on the NPFC vessel registry, was erased deliberately.</p>								
g. Photographs								
 <p>The photographs show the vessel from various perspectives: a side view from the front-left, a side view from the front-right, a rear view, and a side view from the back-right. The vessel is blue with a red superstructure and a red flag.</p>								


No.	a. Name of vessel (previous names)	b. Flag of vessel (previous flags)	c. Owner (previous owners)	d. Operator of vessel (previous operators)	e. Call sign of vessel (previous call signs)	f. Lloyds/IMO number	h. Date first included on NPFC IUU Vessel List	i. CMM and paragraph noting violation
Unknown	No Nationality						CMM 2019-01 (para5)	
j. Summary of activities								
<p>A Japanese patrol vessel sighted this fishing vessel displaying the name LU RONGYUAN YU 581 鲁荣远渔 581 in the Convention area at 41°11.6'N, 174°17.7'W on July 15, 2020. This vessel was fishing under the name of a legally authorized vessels which was not in the Convention Area, consequently this vessel was conducting IUU fishing and did not display an IRCS.</p>								
k. Subsequent sightings/Other information								
g. Photographs								
								


No.	a. Name of vessel (previous names)	b. Flag of vessel (previous flags)	c. Owner (previous owners)	d. Operator of vessel (previous operators)	e. Call sign of vessel (previous call signs)	f. Lloyds/IMO number	h. Date first included on NPFC IUU Vessel List	i. CMM and paragraph noting violation
Unknown	No Nationality							CMM 2019-01 (para5)
j. Summary of activities								
<p>A Japanese patrol vessel sighted this fishing vessel displaying the name LU RONG YUAN YU 582 鲁荣远渔 582 in the Convention area at 41°11.4'N, 174°22.9'W on July 15, 2020.</p> <p>This vessel was fishing under the name of a legally authorized vessels which was not in the Convention Area, consequently this vessel was conducting IUU fishing and did not display an IRCS.</p>								
k. subsequent sightings/Other information								
g. Photographs								
								

No.	a. Name of vessel (previous names)	b. Flag of vessel (previous flags)	c. Owner (previous owners)	d. Operator of vessel (previous operators)	e. Call sign of vessel (previous call signs)	f. Lloyds/IMO number	h. Date first included on NPFC IUU Vessel List	i. CMM and paragraph noting violation
Unknown	No Nationality						CMM 2019-01 (para5)	
j. Summary of activities								
<p>A Japanese patrol vessel sighted this fishing vessel displaying the name LU RONG YUAN YU 197 鲁荣远渔 197 in the Convention area at 41°11.3'N, 174°20.3'W on July 15, 2020. This vessel was fishing under the name of a legally authorized vessels which was not in the Convention Area, consequently this vessel was conducting IUU fishing and did not display an IRCS.</p>								
k. Subsequent sightings/Other information								
g. Photographs								
								

No.	a. Name of vessel (previous names)	b. Flag of vessel (previous flags)	c. Owner (previous owners)	d. Operator of vessel (previous operators)	e. Call sign of vessel (previous call signs)	f. Lloyds/IMO number	h. Date first included on NPFC IUU Vessel List	i. CMM and paragraph noting violation
	ANTON (previously WAN TONG, ZHONG FUHAO III, HUMBOLDT BAY)	Comoros (Cameroun) (Panama) (Liberia)	New Millennium Ocean Shipping Company Ltd. (FUWANTONG OCEAN SHIPPING CO., LIMITED.)	Kc Benwen	TJM0159 (previously HO4706)	8907888	26-7-23	CMM2021-01 (para1,2,3,6,9,10) CMM 2019-02 (para3)
j. Summary of activities								
This vessel was observed conducting unauthorized transshipment activities in the NPFC Convention Area on September 6, 2021.								
g. Photographs								
37	<div style="display: flex; justify-content: space-around;"> <div data-bbox="703 987 831 1704"> <p>Photos taken at 7:43 (JST) on September 6, 2021</p>  </div> <div data-bbox="703 1077 831 1771">  </div> <div data-bbox="703 1413 831 1771">  </div> </div>							

No.	a. Name of vessel (previous names)	b. Flag of vessel (previous flags)	c. Owner (previous owners)	d. Operator of vessel (previous operators)	e. Call sign of vessel (previous call signs)	f. Lloyds/IMO number	h. Date first included on NPFC IUU Vessel List	i. CMM and paragraph noting violation
	RIWA (previously GLORIWA/AVE)	Togo (Sierra Leone)	Salimar Limited		5VIR8 (previously T8A4017)	9017666	26-7-23	CMM 2021-01 (para1,2,3,6,9,10), CMM 2019-02 (para3)
j. Summary of activities								
<p>This vessel was observed conducting unauthorized bunkering activities in the NPFC Convention Area on June 26, 2022. NOTE: TCC06 was informed that the vessel is understood to have flagged to Palau, and later Togo, and may also be using the name RIWA.</p>								
g. Photographs								
<div style="display: flex; justify-content: space-around;">   </div>								

No.	a. Name of vessel (previous names)	b. Flag of vessel (previous flags)	c. Owner (previous owners)	d. Operator of vessel (previous operators)	e. Call sign of vessel (previous call signs)	f. Lloyds/IMO number	h. Date first included on NPFC IUU Vessel List	i. CMM and paragraph noting violation
	QIAN YUAN	UNKNOWN (Panama)	GINSIL HOLDING GROUP LIMITED	PHAM HONG NAM	H3YK (5VEZ8)	8819691	26-7-23	JAPAN: CMM 2021-01 (para1,2,3,6,9,10), CMM 2019-02 (para3), CMM 2021-09 (para38) PANAMA: As per Annex A, items i and j
j. Summary of activities								
This vessel was observed conducting unauthorized transshipment activities in the NPFC Convention Area between June 23 and 26, 2022.								
g. Photographs								
								

No.	a. Name of vessel (previous names)	b. Flag of vessel (previous flags)	c. Owner (previous owners)	d. Operator of vessel (previous operators)	e. Call sign of vessel (previous call signs)	f. Lloyds/IMO number	h. Date first included on NPFC IUU Vessel List	i. CMM and paragraph noting violation
	HAN (previously SHUN HANG, VILA MOOSUN)	St Kitts & Nevis (Panama) (Tuvalu)	Trade Shipping Inc (SHUNHANG INTERNATIO NAL SHIPPING CO., LIMITED)	Machtrans Ship Management (HOWLADER MD NAJIR)	V4BK5 (previously H3DE)	8214645	26-7-23	CMM 2021-12 (para7)
j. Summary of activities								
<p>This vessel was observed actively engaged in transshipment activities in the Convention Area on September 17th and a review showed it had not transmitted required VMS positional data to the NPFC Secretariat between September 16th and September 21st, 2022.</p>								
40	g. Photographs							
								

附件十二、SIOFA IUU 漁船名單



SIOFA IUU vessel list

Dates	Update
05-07-2024	List adopted by the 11 th Meeting of the Parties
13-02-2025	Update to the SIOFA IUU Vessel list following notifications from CCAMLR, ICCAT, NAFO and SEAFO. (Intersessional Cross Listing Procedure, Circular N° 2025/01)

Note that the list is divided into two parts:

PART 1 –Current SIOFA IUU vessels list

PART 2 –Cross-listed IUU vessels from other RFMOs and CCAMLR

PART 1: Current SIOFA IUU vessels list

Vessel Name	Previous Names	Flag	Previous Flags	Call sign	IMO no	Beneficial Owner	Date	Suspected Activity	ref documentation	restricted file
ABISHAK PUTHA 3		not known		4SFXXXX	417000878		2020-08-14	Engaged in fishing for fishery resources in the Agreement Area and are not on the SIOFA Record of Authorized Vessels	absol.org/meetings/cc4	Draft SIOFA IUU vessel - Abishak Putha 3.pdf
EL SHADDAI	Banzare, Steller No.88, Kinsho Maru No.28	South Africa	Panama Saint Vincent and the Grenadines, Japan	ZR6958	8025082	Baxton Security Services CC	2020-07-08	Engaged in fishing for fishery resources in the Agreement Area and are not on the SIOFA Record of Authorized Vessels	absol.org/meetings/cc6	Mop-09-01-Provisional-IUU-vessel-list.pdf

PART 2: Cross-listed IUU vessels from other RFMOs

No	Name	Previous Names	Flag	Previous Flags	Callign	IMO no	Beneficial Owner	Operator	Activities	Cross Listing Date	Listing RFMOs (For additional information, kindly refer to the website of the listing RFMO in Bold)
1	ABISHAK PUTHA 3		not known		4SFXXXX	417000878		2020-08-14	Engaged in fishing for fishery resources in the Agreement Area and are not on the SIOFA Record of Authorized Vessels	apsio.org/meetings/cc4	SIOFA
2	ABUNDANT 1	YI HONG 06	UNK/INC		CPA 226	UNK/INC	Huang Jia Yi/C/O Room 18-E Tze Wei Commercial Building, No.8 6 Th Road Lin Ya District, Kaohsiung, Chinese Taipei	Mr. Harto Daro,UNK/INC	Contravention of IOTC Resolution 11/03/ Violation de la résolution de la CTOI 11/03	2021-04-05	IOTC -ICCAT
3	ABUNDANT 12	YI HONG 106	UNK/INC		CPA 202	UNK/INC	Huang Jia Yi/C/O Room 18-E Tze Wei Commercial Building, No.8 6 Th Road Lin Ya District, Kaohsiung, Chinese Taipei	Mr. Mendez Francisco De los Reyes,UNK/INC	Contravention of IOTC Resolution 11/03/ Violation de la résolution de la CTOI 11/03	2021-04-05	IOTC -ICCAT
4	ABUNDANT 3	YI HONG 16	UNK/INC		CPA 201	UNK/INC	Huang Jia Yi/C/O Room 18-E Tze Wei Commercial Building, No.8 6 Th Road Lin Ya District, Kaohsiung, Chinese Taipei	Mr. Huang Wenhsin,UNK/INC	Contravention of IOTC Resolution 11/03/ Violation de la résolution de la CTOI 11/03	2021-04-05	IOTC -ICCAT
5	ABUNDANT 6	YI HONG 86	UNK/INC		CPA 221	UNK/INC	Huang Jia Yi/C/O Room 18-E Tze Wei Commercial Building, No.8 6 Th Road Lin Ya District, Kaohsiung, Chinese Taipei	Mr. Huang Wenhsin,UNK/INC	Contravention of IOTC Resolution 11/03/ Violation de la résolution de la CTOI 11/03	2021-04-05	IOTC -ICCAT
6	ABUNDANT 9	YI HONG 116	UNK/INC		CPA 222	UNK/INC	Huang Jia Yi/C/O Room 18-E Tze Wei Commercial Building, No.8 6 Th Road Lin Ya District, Kaohsiung, Chinese Taipei	Mr. Pan Chao Mao,UNK/INC	Contravention of IOTC Resolution 11/03/ Violation de la résolution de la CTOI 11/03	2021-04-05	IOTC -ICCAT
7	ACIOS NO 2		Unknown	Honduras						2006	ICCAT GFCM IDTC

No	Name	Previous Names	Flag	Previous Flags	CallSign	IMO no	Beneficial Owner	Operator	Activities	Cross Listing Date	Listing RFMOs (for additional information, kindly refer to the website of the listing RFMO in Bold)
8	ACFOS NO 3		Unknown	Honduras						2006	ICCAT GFCM IOTC
9	AKGSH		India				WILLIAM S/O MANJUVELPI LAI (10/4, Stage Vilagam, Theothor, Aadhaar (UID), India)		Not on Record of Authorised Vessels (RAV), Fishing in closed area, Fishing in coastal state waters without authorization, Incorrect markings, Contravention of IOTC CMMs (e.g. VMS) Ref: IOTC-2023-CcC20-09	2023-07-11	IOTC
10	ALAMIR MUHAMMAD		Egypt							2018-10	GFCM IOTC
11	ALBORAN II	White enterprise [NAFO/NEAFC] / White, Enterprise, Enxembre, Alalaya, Reda IV, Alalaya Del Sur [SEAF0]	Unknown	Panama, St. Kitts & Nevis	Unknown	7306570		Unknown	Last known location: Gibraltar Port(31 March 2009)	2014-05	GFCM ICAT IOTC NAFO-NEAFC SEAF0
12	AMORINN	Iceberg II, Noemi, Lome	Unknown	Togo, Belize	5VAN9	7038345	Unknown	Unknown (Infitco Ltd Ocean Star Maritime CO, Seric Business S.A.)	Sighted 58.5.1 (11 Oct 2003), Sighted 58.4.2 (23 Jan 2004)		CCAMLR GFCM ICAT IOTC SEAF0
13	ANEKA 228		UNK/INC		UNK/INC	UNK/INC			Contravention of IOTC Resolution 11/03/ Violation de la résolution de la CTOI 11/03	2020-08-12	IOTC - ICAT
14	ANEKA 228; IMI		UNK/INC		UNK/INC	UNK/INC			Contravention of IOTC Resolution 11/03/ Violation de la résolution de la CTOI 11/03	2020-08-12	IOTC - ICAT
15	ANNAI VELAMKANNI		India				D. WILSON (4836 Karanayapuram Puduchari, India)		Not on Record of Authorised Vessels (RAV), Fishing in coastal state waters without authorization, Incorrect markings, Contravention of IOTC CMMs (e.g. VMS) Ref: IOTC-2023-CcC20-09	2023-07-11	IOTC

No	Name	Previous Names	Flag	Previous Flags	CallSign	IMO no	Beneficial Owner	Operator	Activities	Cross Listing Date	Listing RFMOs (For additional information, kindly refer to the website of the listing RFMO in Bold)
16	ANTONY	Ujgora, Atlantic Oji Maru No. 33 -Oji Maru No. 33	Unknown	Venezuela, Honduras, Panama, Belize, Indonesia	PQMG	7238634		Atlant Pez, (Ujgora S deRL), (World Ocean Fishing SL)	Supporting IUU-listed vessel (3 March 2016)	2020-08-12	CCAMLR ICCAT IOTC SEAFO
17	ARPUJATH MATHA		India				SALBIN S/O CLEETLUS (2-5/89. Near the Church, Thoothoor, Chinnadhua)		Not on Record of Authorised Vessels (RAV). Fishing in coastal state waters without authorization. Incorrect markings. Contravention of IOTC CMMs (e.g. VMS) Ref: IOTC-2023-CoC20-09	2023-07-11	IOTC
18	ASIAN WARRIOR	Kuntun, Tashan, Chang Bai, Hongshui, Huang He 22, Sime Olan Baru 22, Corvus, Galaxy, Ima Malaka, Black Moon, Red Moon, Esdo, Thule, Magnus, Dorita [CCAMLR/IOTC]	Unknown	Indonesia, Tanzania, Korea DPKK, Panama, Sierra Leone, Equatorial Guinea, Uruguay	IB853 36, 3CG	7322897	Stanley Management Inc./UNK/INC	High Mountain Overseas S.A., (Navalmar S.A.), (Teleora Development Inc), (Vidal Armadores S.A.), (Rajan Corporation), (Rep Line Ventures S.A.), (Stanley S.A./UNK/INC	Sighted 58.5.2 (31 Jan 2004). Sighted 58.5.1 (10 May 2006). Sighted 58.4.1 (21 Jan 2010). Sighted 58.4.1 (13 Feb 2011). Towing Baiyangan 57 (01 Apr 2012). Sighted 58.5 (01 Jul 2012). Sighted 58.4.2 (28 Jan 2013).	2020-08-11	IOTC – CCAMLR (2003)
19	ATLANTIC WIND	Zemour 2, Luampa, Yongfeng, Jiangfeng, Chengde, Shaanxi Henan 33, Xiong Nu Baru 33, Draco L, Liberty, Chibo San 33, Hammer, Seo Yang No. 88, Caran [CCAMLR]	Unknown	Tanzania, Equatorial Guinea, Indonesia, Cambodia, Panama, Sierra Leone, Korea (DPKK), Togo, Uruguay	SIM813, 3CAE	9042001	High Mountain Overseas SA (Viarsa Fishing Company/Navalmar S.A., Gbbal Intercontinental Services, Rajan Corporation, Redlines Ventures S.A.)	Undocumented landing Malaysia (01 Aug 2004), Fishing 58.4.3a (22 Feb 2005), Fishing 58.4.3a (28 Apr 2005), Fishing 58.4.3b (16 Dec 2005), Fishing 58.4.3b (01 Jul 2009), Fishing 58.4.2 (27 Jan 2010), Fishing 58.4.3b (04 Apr 2010).	2020-08-11	IOTC – CCAMLR (2004)	
20	AVEMARIYA		INDIA		UNKNOWN	UNKNOWN	UNKNOWN	UNKNOWN	vessel marked with vessel name only, IOTC license: no record found under vessel name; no fishing gear marked, illegal fishing, without a license; IOTC species caught: swordfish (Xiphias gladius)	2022	IOTC
21	BARDON	Lana, Zeus, Triton-1 [CCAMLR], Kisho Maru No.18 (GISIS)	Unknown	Tanzania, Nigeria, Mongolia, Togo, Sierra Leone, Japan	SIM376	9037537	Vero Shipping Corporation (Punta Braw/Fishing S.A.)		Fishing 58.4.1 (19 Mar 2007). Sighted 88.1 (05 Jan 2008). Sighted 57 (19 Dec 2010). Sighted 57 (05 Oct 2012). Sighted 57 (24 Mar 2013). Sighted 57 (03 Sep 2013). Sighted 57 (19 Nov 2013). Sighted 57 (14 Feb 2014).	2007-11	CCAMLR GFCM ICCAT IOTC/SEAFO
22	BENEDICTA		India				PAUL SURGENJ (S/O Isinbhattapan, 205-111-10- 28, Near the government hospital, Thuthoor, Vilavancode, Kaniyakkumari, Tamil Nadu 625176)		Not on Record of Authorised Vessels (RAV). Fishing in coastal state waters without authorization. Incorrect markings. Contravention of IOTC CMMs (e.g. VMS) Ref: IOTC-2023-CoC20-09	2023-07-11	IOTC
23	BHASKARA NO 10		Unknown							2020-12-04	IATTC ICCAT IOTC GFCM

No	Name	Previous Names	Flag	Previous Flags	Call Sign	IMO no	Beneficial Owner	Operator	Activities	Cross Listing Date	Listing RFMOs (for additional information, kindly refer to the website of the listing RFMO in Bold)
24	BHASKARANAND		Unknown							2020-12-04	IATTC ICCAT IOTC GFCM
25	BIGEYE		Unknown							2006	ICCAT IOTC GFCM
26	BRALU		Unknown							2004	ICCAT GFCM ICCAT IOTC
27	CAMELOT		Unknown							2005-06-28	GFCM IATTC ICCAT IOTC
28	CHALLENGE	Mila, Perseverance [CCAMLR] / Mila, Isla, Montana Clara, Perseverance [SEAF0]	Unknown	Panama, Equatorial Guinea, United Kingdom	HO381	6622642	Advantage Company S.A (Iron Ltd, Vidal Armadores S.A., Mar de Neptuno S.A., Argibay Perez J.A.		Sighted 58.4.3b (14 Feb 2006), Sighted 58.4.3b (22 May 2006), Sighted 58.4.3b (10 Dec 2006), Sighted 58.4.3b (08 Feb 2008)	2008-11	CCAMLR GFCM ICCAT IOTC SEAF0
29	CHI TONG		UNK/INC		UNK/INC	UNK/INC			Contravention of IOTC Resolution 11/03 / Violation de la résolution de la CTOI 11/03	2020-08-12	IOTC
30	CHOTCHANAVEE 35	CARRAN	UNK/INC	DJIBOUTI	UNK/INC	UNK/INC	GREEN LAUREL INTERNATIONAL SARL/UNK/INC	MASTER/PATRON: MR PRAWIT KERDUNAWONG/INC	Engaged in fishing or fishing related activities in waters of a coastal State without permission or authorisation. ʼS est engagé dans la pêche ou des activités liées à la pêche dans des eaux d'un Etat côtier sans la permission ou	2019-06-17	IOTC
31	COBIA	Cape Flower, Cape Wrath II	Unknown	Bolivia 04/2014, Sao Tome and Principe 01/2014, Unknown 06/2013, South Africa 04/1998, Canada 11/1973	CPB3000	7330399		Unknown, Express Financial Ventures Group/Inc	Fishing inside FAO Area 47 in 2016, investigation initiated by Ecuadorian Fisheries Authority Boarded in the High Seas of Indian Ocean (13 03 120'S and 086 28 24.66'E) by Australia on 18 February to June 2020 (01 Jun 2020). Fishing without authorization (Division 58.4.3b) March 2018 (01 Dec 2017)	2020-08-12 – (2017)	IOTC (SEAF0)

No	Name	Previous Names	Flag	Previous Flags	Call Sign	IMO no	Beneficial Owner	Operator	Activities	Cross Listing Date	Listing RFMOs (For additional information, kindly refer to the website of the listing RFMO in Bold)
32	DANIYA	Carlos	Unknown								ICCAT IOTC GFCM
33	DRAGON III		Unknown								IATTC ICCAT GFCM IOTC
34	EASRON		India				MR. RAJASTIN (S/O ANTHONY PILLAI, 17/17, 3-Arripoua Street, Thoothoor, Post. Kannyakumari 629176 Tamil Nadu)		Not on Record of Authorized Vessels (RAV). Fishing in coastal state waters without authorization. Incorrect markings. Contravention of IOTC CMMs (e.g. VMS) Ref: IOTC-2023-CcC20-09	2023-07-11	IOTC
35	ELSHADAI		India				REIKUMAR S/O SILUVAIVAN (Rejlkumar S/O. Siluvaivan, 4/173, Kovalilagam, Thoothoor, Chinnathurai)		Not on Record of Authorized Vessels (RAV). Fishing in coastal state waters without authorization. Incorrect markings. Contravention of IOTC CMMs (e.g. VMS) Ref: IOTC-2023-CcC20-09	2023-07-11	IOTC
36	EMANUEL		India				SASIKUMAR (1/0720A, NEW HOSPITAL, VILAGAM, THOOTHOR)		Not on Record of Authorized Vessels (RAV). Fishing in coastal state waters without authorization. Incorrect markings. Contravention of IOTC CMMs (e.g. VMS) Ref: IOTC-2023-CcC20-09	2023-07-11	IOTC
37	FREEDOM 7	ZHI MING, NO.101 GLORIA, GOLDEN LAKE	Cameroun	Mongalia, Panama	JVAV7	7302548	INTERA COMPANY SA (IMO Company No. 5942421)	INTERA COMPANY SA	Vessel suspected to have carried out IUU fishing activities in the Convention area, observed near the port of Shidao (CN5HD)	2006-10-16	ICCAT
38	FU HSIANG FA		Unknown							2020-08-11	GFCM IOTC
39	FU HSIANG FA.18		UNK/INC	UNK/INC	UNK/INC	UNK/INC			Contravention of IOTC Resolution 11/03 / Violation de la resolution de la CTOI.11/03	2020-08-12	IOTC – ICCAT
40	FU HSIANG FA NO. 01		UNK/INC	UNK/INC	UNK/INC	UNK/INC			Contravention of IOTC Resolution 11/03 / Violation de la resolution de la CTOI.11/03	2020-08-12	IOTC – ICCAT

No	Name	Previous Names	Flag	Previous Flags	CallSign	IMO no	Beneficial Owner	Operator	Activities	Cross Listing Date	Listing RFMOs (for additional information, kindly refer to the website of the listing RFMO in Bold)
41	FU HSIANG FA NO. 02		UNK/INC		UNK/INC	UNK/INC			Contravention of IOTC Resolution 11/03/ Violation de la résolution de la CTOI 11/03	2020-08-12	IOTC – ICCAT
42	FU HSIANG FA NO. 06		UNK/INC		UNK/INC	UNK/INC			Contravention of IOTC Resolution 11/03/ Violation de la résolution de la CTOI 11/03	2020-08-12	IOTC – ICCAT
43	FU HSIANG FA NO. 08		UNK/INC		UNK/INC	UNK/INC			Contravention of IOTC Resolution 11/03/ Violation de la résolution de la CTOI 11/03	2020-08-12	IOTC – ICCAT
44	FU HSIANG FA NO. 09		UNK/INC		UNK/INC	UNK/INC			Contravention of IOTC Resolution 11/03/ Violation de la résolution de la CTOI 11/03	2020-08-12	IOTC – ICCAT
45	FU HSIANG FA NO. 11		UNK/INC		UNK/INC	UNK/INC			Contravention of IOTC Resolution 11/03/ Violation de la résolution de la CTOI 11/03	2020-08-12	IOTC – ICCAT
46	FU HSIANG FA NO. 13		UNK/INC		UNK/INC	UNK/INC			Contravention of IOTC Resolution 11/03/ Violation de la résolution de la CTOI 11/03	2020-08-12	IOTC – ICCAT
47	FU HSIANG FA NO. 17		UNK/INC		UNK/INC	UNK/INC			Contravention of IOTC Resolution 11/03/ Violation de la résolution de la CTOI 11/03	2020-08-12	IOTC – ICCAT
48	FU HSIANG FA NO. 20		UNK/INC		UNK/INC	UNK/INC			Contravention of IOTC Resolution 11/03/ Violation de la résolution de la CTOI 11/03	2020-08-12	IOTC – ICCAT
49	FU HSIANG FA NO. 21A		UNK/INC		015 024 or 015 089	UNK/INC			Contravention of IOTC Resolution 07/02/ Violation de la résolution de la CTOI 07/02	2020-08-12	IOTC – ICCAT

No	Name	Previous Names	Flag	Previous Flags	Call Sign	IMO no	Beneficial Owner	Operator	Activities	Cross Listing Date	Listing RFMOs (for additional information, kindly refer to the website of the listing RFMO in Bold)
59	GOOD HOPE	Toto, Sea Ranger V	Nigeria		5NMU	7020126	Port Plus Ltd (Sharks Investments, AVV)		Resupplying IUU vessels Area 51(09 Feb 2007)	2020-08-11	CCAMLR GFCM ICCAT IOTCSEAFO
60	GORILERO	Gran Sol	Unknown	Sierra Leone, Panama [NAFO/NEAFC]	Unknown (9LVF36, H03738)	6749419	Unknown	Unknown	Last known location: La Coruna, Spain (September 2007)	2020-08-11	GFCM ICCAT IOTC NAFO NEAFC SEAFO
61	GURJAR MELVAN 21		Unknown						Contravention of IOTC Resolution 07/02 / Violation de la résolution de la CTOI 07/02	2020-08-11	IOTC GFCM ICCAT
62	HALDA 705		Unknown		Not known	Not known	Not known	Not known	Communications between Japanese Patrol vessel and HALDA705 at 43.10.4N, 153.38.6 E on 11 Sep 2016 indicated they caught squid with drift net in the high sea. (Port displayed on the vessel: 沈家[?]); This vessel was observed actively engaged in transshipment activities in the Convention Area on September 17 th and a review showed it had not transmitted required VMS positional data to the NPFC Secretariat between September 16 th and September 23 rd , 2022.	2017-08-29	NPFC
63	HAN	SHUN HANG VILA MOOSUN	UNK/INC	Panama, Tuvalu	V4BK5	824645	SHUNHANG INTERNATIONAL SHIPPING CO., LIMITED	HOWLADER MDNAJR		2023-07-26	NPFC, IOTC
64	HELI1 HAO		UNK/INC	Panama, Indonesia			Ginsil Holding Singapore Pte		Interruption in the transmitting of VMS data during the indicated period, carried out operations within the Exclusive Economic Zone of Oman on November 20, 2018 and maintained operations at coordinates 17°39'10.8 N and 61°33'32.	2023-07-11	IOTC
65	HEAVY SEA	Duero, Julius, Keta, Sherpa Uno	Unknown	Panama, Saint Kitts and Nevis, Belize	3ENF8	732926	C&S Fisheries S.A. (Muser S.A., Metersos Shipping, Meteora Shipping Inc., Barroso Fish S.A.)		Sighted 58.1 (03 Feb 2004), Fishing 57 (29 Jul 2005)	2020-08-11	CCAMLR GFCM ICCAT IOTCSEAFO
66	HOOM XIANG 101		UNK/INC	MALAYSIA	UNK/INC	UNK/INC			Contravention of IOTC Resolution 11/03 / Violation de la résolution de la CTOI 11/03	2020-08-12	IOTC - ICCAT
67	HOOM XIANG 103		UNK/INC	MALAYSIA	UNK/INC	UNK/INC			Contravention of IOTC Resolution 11/03 / Violation de la résolution de la CTOI 11/03	2020-08-12	IOTC - ICCAT

No	Name	Previous Names	Flag	Previous Flags	Call Sign	IMO no	Beneficial Owner	Operator	Activities	Cross Listing Date	Listing RFMOs (for additional information, kindly refer to the website of the listing RFMO in Bold)
68	HOOM XIANG 105		UNK/INC	MALAYSIA	UNK/INC	UNK/INC			Contravention of IOTC Resolution 11/03/ Violation de la résolution de la CTOI 11/03	2020-08-12	IOTC - ICCAT
69	HOOM XIANG II		Unknown	MALAYSIA	UNK/INC	UNK/INC	Bhd./UNK/INC (MALAYSIAN INTERNATIONAL TUNAPORT, 11960 BATU MAUNG PULAU, PINANG)		Contravention of IOTC Resolution 09/03/ Violation de la résolution de la CTOI 09/03	2020-08-11	IOTC - ICCAT
70	IANNIS I	Moana Mar, Carlos De Meica	Unknown	Panama	H03374	7332218		Unknown	Last known location: Indian Ocean(2007)	2020-08-11	GFOM ICCAT IOTC NAFO NEAFC SEAHO
71	IMULA 0730RL/LAKPRIYA 14	UNK/INC	SRI LANKA	UNK/INC	4SF482	UNK/INC	UNK/INC	UNK/INC	unmarked gear; not on the Iotc authorised fishing vessel list (15/04 para 1);/engin non-marqué ; ne figure pas sur la liste ctoi des navires de pêche autorisés (rés. 15/04 paragraphe 1).	2023-05-25	IOTC
72	IMULA 0846/KLT/GOD BLESS	UNK/INC	SRI LANKA	UNK/INC	UNK/INC	UNK/INC	UNK/INC	UNK/INC	unmarked gear; not on ARV list; believed to have been fishing in BIOT waters for 10 days;/engin non-marqué dans l'eau ; ne figure pas sur la liste des navires autorisés ; supposé avoir pêché dans les eaux de l'BIOT pendant 10 jours	2023-05-25	IOTC
73	IMULA-1028-TLE/DEWLI FISHING KUDAWELLA	UNK/INC	SRI LANKA	UNK/INC	UNK/INC	UNK/INC	UNK/INC	UNK/INC	not on Iotc ARV list;/ne figure pas sur la liste CTOI des navires de pêche autorisés.	2023-05-25	IOTC
74	ARABAT/RESHMITHA (REG # IND-TN-15-0068297)	UNK/INC	INDIA	UNK/INC	UNK/INC	UNK/INC	UNK/INC	UNK/INC	vessel was not on the IOTC list of authorised fishing vessels. The vessel had not submitted a transit reporting form to the BIOT authorities. The vessel had gear (longlines) in the water.	2022-03-04	IOTC
75	ISRAR 1	MARCO n°21 MEGA n°2 TERANG SURYA TUNA INDAH N°3	Unknown/ Unclassified	OMAN, SENEGAL, BELIZE	A4B5	8004076	Almuran	Almuran International LCC	Harvest tunas and tuna-like species in the Convention area and are not registered on the relevant ICCAT list of vessels authorised to fish for tuna and tuna-like species in the ICCAT Convention area	2022-02-18	ICCAT
76	ISRAR 2	RICOS n° 6 MARIO n° 6 YUH PAO n° 6	Unknown/ Unclassified	OMAN SAINT-VINCENT ET GRENADINE REPUBLIC VANUATU	A4A3	8568694	Almuran	Almuran International LCC	Harvest tunas and tuna-like species in the Convention area and are not registered on the relevant ICCAT list of vessels authorised to fish for tuna and tuna-like species in the ICCAT Convention area	2022-02-18	ICCAT

No	Name	Previous Names	Flag	Previous Flags	Call Sign	IMO no	Beneficial Owner	Operator	Activities	Cross Listing Date	Listing RFMOs (For additional information, kindly refer to the website of the listing RFMO in Bold)
77	SRAR 3	RICOS N° 3 MARDON° 3 YUH PAO N° 3	Unknown/ Unclassified	OMAN SAINT-VINCENT ET GRENADINE TANZANIE VANUATU	A8A5	8568682	Almuram	Almuram International LCC	Harvest tunas and tuna-like species in the Convention area and are not registered on the relevant ICCAT list of vessels authorized to fish for tuna and tuna-like species in the ICCAT Convention area	2022-02-18	ICCAT
78	JINZHANG	Hai Lung, Yele, Rav, Kily, Constant, Tropic, Isha Graciosa	Unknown	Belize, Mongolia, Equatorial Guinea, South Africa (CCAMLR) / Belize (SEAFQ)	RQBT	6607666		Amiston Fish Processors(Pty) Ltd, (Vigal Armadores S.A.), (Nalanea S.A.), (Aqibay Perez I.A.), (Berfast Global S.A.), (Eterna Ship Management)	Fishing inside Division A (2012); Fishing 58.4.3b (23 May 2006); Fishing 58.4.2 (18 Feb 2007); Fishing 58.4.3b (24 Mar 2007); Fishing 58.4.3b (12 Jan 2008); Fishing 58.4.3b (09 Jan 2009); Fishing 58.4.3b (20 Jan 2009)	2021-04-05	CCAMLR GFCM SEAFO
79	JVLIH 88		Unknown							2020-08-11	GFCM IATTC ICCAT IOTC
80	KIKI		GAMBIA		6VMP (PREVIOUS CS130)	793176	"UNKNOWN" OR "HSHN FEI TRADING INVESTMENT COMPANY DITE NATIC SARL"	"UNKNOWN" OF "HSHN FEI TRADING INVESTMENT COMPANY DITE NATIC SARL"	Engage in fishing or fishing related activities contrary to any other ICCAT conservation and management measures	2022	ICCAT, IOTC
81	KIM SENG DENG 3		UNK/INC		UNK/INC	UNK/INC			Contravention of IOTC Resolution 11/03/ Violation de la résolution de la CTOI 11/03	2020-08-12	IOTC - ICCAT
82	KOOSHA 4	Egurkia	Iran, Islamic Republic of		9BOK	7905443		Para Paya Seyid Industrial Fish 2011)	Inside Division 58.4.1 (15 Feb 2011)	2020-11	CCAMLR GFCM ICCAT IOTC/SEAFO
83	KUANG HSING 127		UNK/INC		UNK/INC	UNK/INC			Contravention of IOTC Resolution 11/03/ Violation de la résolution de la CTOI 11/03	2020-08-12	IOTC - ICCAT
84	KUANG HSING 196		UNK/INC		UNK/INC	UNK/INC			Contravention of IOTC Resolution 11/03/ Violation de la résolution de la CTOI 11/03	2020-08-12	IOTC - ICCAT
85	LARIK	Maline, Claude Montier, Chevalier G'Assat(SEAFO)	Unknown	Guinea Conakry	3XL2	7325746			Last known location: NEAFC RA (29oct 2007)	2020-08-11	GFCM ICCAT IOTC NAFO NEAFC

No	Name	Previous Names	Flag	Previous Flags	Call Sign	IMO no	Beneficial Owner	Operator	Activities	Cross Listing Date	Listing RFMOs (For additional information, kindly refer to the website of the listing RFMO in Bold)
86	LIAO YUAN YU 071		Unknown		Not known	Not known	Not known	Not known	It was seen at 42°15.4'N, 153°22.8'E on 23 Aug 2016. When the Japanese patrol vessel approached, a vessel crew tried to hide the vessel name. Communication between the Japanese patrol vessel and LIAO YUAN YU 071	2017-08-29	NPFC
87	LIAO YUAN YU 072		Unknown		Not known	Not known	Not known	Not known	It was seen at 42°18.7'N, 153°27.9'E on 23 Aug and at 42°9.2'N, 151°16.4'E on 11 Oct 2016. Vessel name was hidden by paint. (Port displayed on the vessel: Shidao; Vessel type: Lighted lift net vessel; Tonnage: 800t)	2017-08-29	NPFC
88	LIAO YUAN YU 9		Unknown		Not known	Not known	Not known	Not known	It was seen at 42°3.0'N, 153°0.8'E on 23 Aug and at 42°10.0'N, 151°16.8'E on 11 Oct 2016. Vessel name was hidden by paint. (Port displayed on the vessel: Shidao; Vessel type: Lighted lift net vessel; Tonnage: 800t)	2017-08-29	NPFC
89	LIANO 10		Unknown	Panama					EU - Vessel greater than 24m not included in ICCAT Record of Vessels. Seen fishing in the MED during closed season	2014-05	GFCW ICCAT IOTC
90	LIMPOPO	Ross, Alos, Lena, Cap George, Combaroya, Tererec [SEAF0] / Lena, Alos, Ross [CCAMLR]	Unknown	Togo, Ghana, Seychelles, France	Unknown	7388267		Grupo Oya Perez (Kang Brothers, Lena Enterprises Ltd, Alos Company Ghana Ltd)	Fishing 58.5.2 (21 Sep 2003), Sighted 58.5.1 (03 Dec 2003), Fishing 58.4.3b (23 Feb 2005), Fishing 58.4.3b (14 Dec 2005), Sighted 58.4.3b (25 Jan 2007)	2003	CCAMLR GFCW ICCAT IOTC SEAF0
91	LITTLESHA		INDIA		unknown	IND.TN.15.M.M.106	UNKNOWN	UNKNOWN	Illegal fishing; without a license, IOTC license; no record found under vessel name - unauthorized fishing in IOTC waters.	2022	IOTC
92	LU RONG SHUJ 158 (魯榮水158)		Unknown		Not known	Not known	Not known	Not known	A Japanese patrol vessel sighted this fishing vessel in the Convention area at 45°59.2'N, 144°28.7'E on July 7, 2018. The E-ropo vessel registration of this vessel on the IOTC vessel register: MMSI: 412688540	2020-08-11	NPFC
93	LU RONG YU 1189		Unknown		Not known	Not known	Not known	Not known	It was seen at 41°24.9'N, 140°32.7'E [Japan EEZ] on 14 Jun 2016. (Port displayed on the vessel: Shidao; Vessel type: Carrier vessel; Tonnage: 1000) MMSI: 412321952	2020-08-11	NPFC IOTC
94	LU RONG YU 612		Unknown		Not known	Not known	Not known	Not known	A Japanese patrol vessel sighted this fishing vessel was drifting in the Convention area at 39°50.00'N, 147°1.8'E on July 21. The port of registry is Shidao and AIS information showed that the vessel name is "Lu Long Yuan Yu"	2020-08-11	NPFC IOTC

No	Name	Previous Names	Flag	Previous Flags	Call Sign	IMO no	Beneficial Owner	Operator	Activities	Cross Listing Date	Listing RFMOs (For additional information, kindly refer to the website of the listing RFMO in Bold)
95	LU RONG YUAN YU 101		Unknown		Not known	Not known	Not known	Not known	While LU RONG YUAN YU 101 is registered as a light PS vessel in the NPFC list, the identical name with different vessel types were seen. LU RONG YUAN YU 101 with lift net type was seen at 49 9.2°N, 149 19.5°E on 17 May 2016. LU	2020-08-11	NPFC 01C
96	LU RONG YUAN YU 102		Unknown		Not known	Not known	Not known	Not known	While LU RONG YUAN YU 102 is registered as one light PS vessel in the NPFC list, the identical name with different vessel types were seen. LU RONG YUAN YU 102 with lift net type was seen at 42° 24.3'N, 151° 55.5'E on 11 Oct 2016. LU	2020-08-11	NPFC 01C
97	LU RONG YUAN YU 103		Unknown		Not known	Not known	Not known	Not known	While LU RONG YUAN YU 103 is registered as one light PS vessel in the NPFC list, the identical name with different vessel types were seen. LU RONG YUAN YU 103 with lift net type was seen at 40 25.9'N, 150 9.9'E on 1 June	2020-08-11	NPFC 01C
98	LU RONG YUAN YU 105		Unknown		Not known	Not known	Not known	Not known	While LU RONG YUAN YU 105 is registered as one light PS vessel in the NPFC list, the identical name with different vessel types were seen. LU RONG YUAN YU 105 with lift net type was seen at 42°27'N, 152° 5.8'E on 11 Oct 2016.LU	2020-08-11	NPFC 01C
99	LU RONG YUAN YU 106		Unknown		Not known	Not known	Not known	Not known	While LU RONG YUAN YU 106 is registered as one light PS vessel in the NPFC list, the identical name with different vessel types were seen. LU RONG YUAN YU 106 with lift net type was seen at 40 30.4'N, 149	2020-08-11	NPFC 01C
100	LU RONG YUAN YU 108		Unknown		Not known	Not known	Not known	Not known	While LU RONG YUAN YU 108 is registered as one light PS vessel in the NPFC list, the identical name with different vessel types were seen. LU RONG YUAN YU 108 with lift net type was seen at 40 28.4'N, 149 28.1'E on 29 May	2020-08-11	NPFC 01C
101	LU RONG YUAN YU 109		Unknown		Not known	Not known	Not known	Not known	While LU RONG YUAN YU 109 is registered as one light PS vessel in the NPFC list, the identical name with different vessel types were seen. LU RONG YUAN YU 109 with lift net type was seen at 40 25.1'N, 149 25° E on 29 May	2020-08-11	NPFC 01C
102	LU RONG YUAN YU 287		Unknown		Not known	Not known	Not known	Not known	A Japanese patrol vessel sighted this fishing vessel was drifting in the Convention area at 39 49.7'N, 147 2.8'E on July 21, 2017, and Japanese patrol aircraft sighted the same vessel anchored at 41 3.3'N, 150 22.1'E on August 2, 2017. The	2020-08-11	NPFC 01C
103	LU RONG YUAN YU 297		Unknown		Not known	Not known	Not known	Not known	A Japanese patrol aircraft sighted this fishing vessel in the Convention area was operating at 42 7.1'N, 151 40.9'E on July 7, 2017. China flag was raised and "CHINA" was painted on the vessel	2020-08-11	NPFC 01C

No	Name	Previous Names	Flag	Previous Flags	Call Sign	IMO no	Beneficial Owner	Operator	Activities	Cross Listing Date	Listing RFMOs (For additional information, kindly refer to the website of the listing RFMO in Bold)
104	LU RONG YUAN YU YUN958		Unknown		Not known	Not known	Not known	Not known	A Japanese patrol fishing vessel sighted this fishing vessel was drifting in the Convention area at 39 50.9'N, 147 4.3'E on July 21. The vessel raised China flag and the port of registry was Shidao.	2020-08-11	NPFC IOTC
105	LUCAS	MAXIMUS	GAMBIA		C5128	9038402	"UNKNOWN" OR "HSIN FEI TRADING INVESTMENT COMPANY DITE NATIC SARL"	"UNKNOWN" OR "HSIN FEI TRADING INVESTMENT COMPANY DITE NATIC SARL"	tranship with, or participate in other joint operations, such as re-supplying or re-fueling, with vessels included in the Iuu vessels list.	2022	ICCAT , IOTC
106	MAN YIN HSING		UNK/INC		UNK/INC	UNK/INC			Contravention of IOTC Resolution 11/03 / Violation de la résolution de la CTOI 11/03	2020-08-12	ICCAT IOTC
107	MADURA 2		Unknown							2004-11-16	GFCW ICCAT IOTC
108	MADURA 3		Unknown							2004-11-16	GFCW ICCAT IOTC
109	WANGALA		SRI LANKA			IMULA 0195 TCO	PMWIN CHATHURANGA	WAR FERNANDO	The vessel entered into the French EEZ but did not give proper notice of entry and did not report the quantity of fish on-board. the vessel was caught having catches taken inside French waters	2022	IOTC
110	MARIA		Unknown							2006-10-23	GFCW ICCAT IOTC
111	WARWAN 1	AL WESAM 4, CHAICHANCHOKE 8	SOMALIA	DIBOUTI, THAILAND/THAILANDE	UNK/INC (HSNS721)	UNK/INC	SOMLINK FIBERIES INVESTMENT (MARINE RENOVIA SARL), UNK/INC		Contravention of IOTC Resolution 17/03 / Violation de la résolution de la CTOI 17/03	2020-08-12	ICCAT IOTC
112	MEILIA NO 101		Unknown	Panama						2020-08-11	GFCW ICCAT IOTC

No	Name	Previous Names	Flag	Previous Flags	Call Sign	IMO no	Beneficial Owner	Operator	Activities	Cross Listing Date	Listing RFMOs (For additional information, kindly refer to the website of the listing RFMO in Bold)
113	MEJILLA NO.103		Unknown	Panama						2020-08-11	GFCM ICCAT IOTC
114	MURCOSA	Unknown	Unknown	Togo (NAFO/NEAFC)	Unknown (ZDBU)	7385174		Aveiro, Portugal (since2005)	Last known location: Aveiro/Portugal	2020-08-11	GFCM ICCAT IOTC NAFO NEAFC SEAFO
115	NEFTUNE		Unknown	Georgis						2010-12	WCPFC -GFCM IATTC ICCAT IOTC
116	NEW BAI NO.168	Tai Yuan No. 227	Liberia							2016-11	GFCM ICCAT IOTC
117	NIKA		Unknown		HP6686	8808654	Jiho Shipping Ltd		Fishing without authorisation (08 Jun 2019)	2020-05	CCAMLR
118	NO.2 CHOYU		Unknown	Honduras						2006-10	GFCM ICCAT IOTC
119	NO.3 CHOYU		Unknown	Honduras						2006-10	GFCM ICCAT IOTC
120	NORTHERN WARRIOR	Millennium_Sip 3	Angola	Curacao, Netherlands Antilles, South Africa,Belgie, Morocco	P/SA	8809903		SIP (Arepesca S.A., Southern Trading Group,Shoek Wholesalers, South Atlantic Fishing NV, World Ocean FishingSL, Oriz Agro-Pecuaria - Pegasus Transportes E	Supporting IUU-listed vessels (03Mar 2016)	2020-08-12	CCAMLR ICCAT IOTC SEAFO
121	NOVA		INDIA		UNKNOWN	IND.TM.15.M M.4569	UNKNOWN	UNKNOWN	illegal fishing; without a license .IOTC license: no record found under vessel name – unauthorised fishing in IOTC waters.	2022	IOTC

No	Name	Previous Names	Flag	Previous Flags	Call Sign	IMO no	Beneficial Owner	Operator	Activities	Cross Listing Date	Listing RFMOs (for additional information, kindly refer to the website of the listing RFMO in Bold)
122	NPFC-39 UNKNOWN 2021-01		Unknown		Unknown		Unknown	Unknown	A Japanese trawl vessel sighted this fishing vessel indicating its vessel name "ZHOU YU 808" MMSI 412671880, in the Koko seamount area of Convention area at 36°44'N, 171°27'E on August 29, 2018, allegedly conducted fishing.	2020-08-11	NPFC
123	NPFC-30 UNKNOWN 2021-02		Unknown		Unknown		Unknown	Unknown	A Japanese trawl vessel sighted this fishing vessel indicating its vessel name "ZHOU YU 809" MMSI 412601260, in the Koko seamount area of Convention area at 36°44'N, 171°27'E on August 29, 2018, allegedly conducted fishing.	2020-08-11	NPFC
124	NPFC-34 UNKNOWN 2021-3								Violation of CMM2019-01(para5). A Japanese patrol vessel sighted this fishing vessel displaying the name LU RONG YUAN YU 581 龍榮遠漁 581 in the Convention area at 41°11.6'N, 174°17.7'W on July 15, 2020.	2021-05-03	NPFC
125	NPFC-35 UNKNOWN 2021-4								Violation of CMM2019-01(para5). A Japanese patrol vessel sighted this fishing vessel displaying the name LU RONG YUAN YU 582 龍榮遠漁 582 in the Convention area at 41°11.4'N, 174°22.9'W on July 15, 2020. This	2021-05-03	NPFC
126	NPFC-36 UNKNOWN 2021-5								Violation of CMM2019-01(para5). A Japanese patrol vessel sighted this fishing vessel displaying the name LU RONG YUAN YU 197 龍榮遠漁 197 in the Convention area at 41°11.3'N, 174°20.3'W on July 15, 2020.	2021-05-03	NPFC
127	OCEAN DIAMOND		Unknown							2020-08-11	GFCM ICCAT IOTC
128	OCEAN STAR NO 2		Unknown		YJRU6		Ming Shun Fishery Co LTD, Port Vila, Vanuatu	Ming Shun Fishery Co LTD	(Vanuatu (2015) / Belize (2012) former ICCAT Register Number: AT000 (T00037) USK; sighting of tuna longline vessel in the Convention Area; not on ICCAT record of vessels, no valid flag. Communicated via radio, vessel	2021-04-05	ICCAT
129	DIAPI MARITA	SUMMER REFER	Unknown			7816472				2020-08-11	GFCM
130	ORCA		Unknown	Belize						2005-06-28	IATTC GFCM ICCAT IOTC

No	Name	Previous Names	Flag	Previous Flags	Call Sign	IMO no	Beneficial Owner	Operator	Activities	Cross Listing Date	Listing RFMOs (For additional information, kindly refer to the website of the listing RFMO in Bold)
140	SAWUBERA PERKASA 11		UNK/INC		UNK/INC	UNK/INC			Contravention of IOTC Resolution 11/03/ Violation de la résolution de la CTOI 11/03	2020-08-12	ICCAT IOITC
141	SAMUDIRA PERKASA 12		UNK/INC		UNK/INC	UNK/INC			Contravention of IOTC Resolution 11/03/ Violation de la résolution de la CTOI 11/03	2020-08-12	ICCAT IOITC
142	SHARU ANIMA		India				LUSTON S/O STEPHEN		Not on Record of Authorized Vessels (NAV) coastal state waters without authorization. Incorrect markings. Contravention of IOTC CMMs (e.g. VMS) Ref: IOTC-2023-CoC20-09	2023-07-11	IOITC
143	SEA URCHIN	Aidbra, Omoa I	Gambia	Tanzania, Honduras	5VA42	7424891		Cocibel Securities (Farway Shipping)	Fishing inside Division 58.4.4b (10Nov.2006)	2020-08-11	CCAMLR GFCM ICCAT IOTCSEAFO
144	SEA VIEW	AL WESAM 2, CHAINAVEE 55	Unknown	CAMEROON, DJIBOUTI, THAILAND/THAILANDE	UNK/INC (H583852)	8692342	UNK/INC (MARINE RENOWN SARL)UNK/INC		Contravention of IOTC Resolution 17/03/ Violation de la résolution de la CTOI 17/03	2020-08-12	ICCAT IOITC
145	SEA WIND	AL WESAM 1, SUPPHERNAVEE 21	Unknown	CAMEROON, DJIBOUTI, THAILAND/THAILANDE	UNK/INC (H5N5282)	8692354	UNK/INC (MARINE RENOWN SARL)UNK/INC		Contravention of IOTC Resolution 17/03/ Violation de la résolution de la CTOI 17/03	2020-08-12	ICCAT IOITC
146	SHARON 1	MANARA I/POSEIDON	Unknown	Libya						2020-08-11	GFCM ICCAT IOTC
147	SHENG JI QUN 3		UNK/INC		GPA 311	UNK/INC	Chang Lin, Pao-Chun/No.161, San Min Rd., Yuru Village, Keelung city, Chinese Taipei	Mr. Chen, Chen-Tsai,UNK/INC	Contravention of IOTC Resolution 11/03/ Violation de la résolution de la CTOI 11/03	2020-08-12	ICCAT IOITC
148	SHUEN SIANG		UNK/INC		UNK/INC	UNK/INC			Contravention of IOTC Resolution 11/03/ Violation de la résolution de la CTOI 11/03	2020-08-12	ICCAT IOITC

No	Name	Previous Names	Flag	Previous Flags	CallSign	IMO no	Beneficial Owner	Operator	Activities	Cross Listing Date	Listing RFMOs (For additional information, kindly refer to the website of the listing RFMO in Bold)
149	SHUN LAI	HSIN JYI WANG NO. 6	UNKN/INC		CPA 514	UNKN/INC	Lee Cheng Chung, No. 57ze Wei Road, Kaohsiung, Chinese Taipei	Mr. Sun Han Min, UNK/INC	Contravention of IOTC Resolution 11/03/ Violation de la résolution de la CTOI 11/03	2020-08-12	ICCAT IOITC
150	SIN SHUN FA 6		UNKN/INC		UNKN/INC	UNKN/INC			Contravention of IOTC Resolution 11/03/ Violation de la résolution de la CTOI 11/03	2020-08-12	ICCAT IOITC
151	SIN SHUN FA 67		UNKN/INC		UNKN/INC	UNKN/INC			Contravention of IOTC Resolution 11/03/ Violation de la résolution de la CTOI 11/03	2020-08-12	ICCAT IOITC
152	SIN SHUN FA 8		UNKN/INC		UNKN/INC	UNKN/INC			Contravention of IOTC Resolution 11/03/ Violation de la résolution de la CTOI 11/03	2020-08-12	ICCAT IOITC
153	SIN SHUN FA 9		UNKN/INC		UNKN/INC	UNKN/INC			Contravention of IOTC Resolution 11/03/ Violation de la résolution de la CTOI 11/03	2020-08-12	ICCAT IOITC
154	SOUTHERN STAR 136	Hsiang Chang	Unknown	St. Vincent and the Grenadines						2020-08-11	GFEM ICCAT IOITC
155	SRI FU FA 168		UNKN/INC		UNKN/INC	UNKN/INC			Contravention of IOTC Resolution 11/03/ Violation de la résolution de la CTOI 11/03	2020-08-12	ICCAT IOITC
156	SRI FU FA 18		UNKN/INC		UNKN/INC	UNKN/INC			Contravention of IOTC Resolution 11/03/ Violation de la résolution de la CTOI 11/03	2020-08-12	ICCAT IOITC
157	SRI FU FA 188		UNKN/INC		UNKN/INC	UNKN/INC			Contravention of IOTC Resolution 11/03/ Violation de la résolution de la CTOI 11/03	2020-08-12	ICCAT IOITC

No	Name	Previous Names	Flag	Previous Flags	Call Sign	IMO no	Beneficial Owner	Operator	Activities	Cross Listing Date	Listing RFMOs (For additional information, kindly refer to the website of the listing RFMO in Bold)
158	SRI FU FA 189		UNK/INC		UNK/INC	UNK/INC			Contravention of IOTC Resolution 11/03/ Violation de la résolution de la CTOI 11/03	2020-08-12	ICCAT IOITC
159	SRI FU FA 286		UNK/INC		UNK/INC	UNK/INC			Contravention of IOTC Resolution 11/03/ Violation de la résolution de la CTOI 11/03	2020-08-12	ICCAT IOITC
160	SRI FU FA 67		UNK/INC		UNK/INC	UNK/INC			Contravention of IOTC Resolution 11/03/ Violation de la résolution de la CTOI 11/03	2020-08-12	ICCAT IOITC
161	SRI FU FA 888		UNK/INC		UNK/INC	UNK/INC			Contravention of IOTC Resolution 11/03/ Violation de la résolution de la CTOI 11/03	2020-08-12	ICCAT IOITC
162	STAR OF THE SEA		India				SHIBU S/O SILUVAYAN (1/J/448b, Tsumami Colony, Thoothoor, Chinnathurai)		Not on Record of Authorized Vessels (RAV). Fishing in coastal state waters without authorization. Incorrect markings. Contravention of IOTC/CMMs (e.g. VMS) Ref: IOTC-2023-COCCO-09	2023-07-11	IOITC
163	SIS-50	Ayda, Sea Breeze I, Andrey Dolgov, Std No. 2, Suintai No.2, Sun Tai No. 2, Shinsei Maru No. 2	Togo	Cambodia, Korea, Philippines, Japan, Namibia, Togo [CCAMLR]	5VDR2	8514772		Marine Fisheries Corp. Co. Ltd (Maruha Corporation Tokyo Namibia, Taiyo Susan, Taiyo A & F Co. Ltd, Sun Tai International Fishing Corp., STD Fisheries Co. Ltd, Red Star Co. Ltd, Posidion	Landing IUU catch (25 May 2016). Sighting in Area 57 (06 Apr 2017)	2020-08-11	CCAMLR GFCCM ICCAT IOITC SEAFO
164	TA FU 1		Unknown							2004-06-22	GFCCM IAITTC ICCAT IOITC
165	TEHINGS YE NO 6	ETDila I	Unknown	Belize						2009-06-08	GFCCM IAITTC ICCAT IOITC
166	TIAN LUNG NO.12		UNK/INC		UNK/INC	UNK/INC			Contravention of IOTC Resolution 11/03/ Violation de la résolution de la CTOI 11/03	2020-08-12	ICCAT IOITC

No	Name	Previous Names	Flag	Previous Flags	Call Sign	IMO no	Beneficial Owner	Operator	Activities	Cross Listing Date	Listing RFMOs (For additional information, kindly refer to the website of the listing RFMO in Bold)
167	TRINITY	Yucatan Basin, Exembre, Fonte nova, Jawhara [SEAF0/NAFO]	Unknown	Ghana, Panama, Morocco	Unknown (BEGV5, VEXB, H02933)	7321374			Last known location: Port in Tema, Ghana (Sep 2011)	2020-08-11	GFCM ICCAT IOTC NAFO NEAFC SEAF0
168	WAN TONG	HUMBOLDY BAY ZHONG FU HAO 111	Unknown	Panama, Liberia	TJM0159	8907888	FUWANTONG OCEAN SHIPPING CO., LIMITED.	Ke Benwen	This vessel was observed conducting unauthorized transshipment activities in the NPFC Convention Area on September 6, 2021.	2023-07-26	NPFC , IOTC
169	WEN TENG NO 688	apparently changed to MARHOA ABADI No.196	Unknown	Belize						2020-08-11	GFCM IAITTC ICCAT IOTC
170	XING HAI FENG	OCEAN LION	Unknown	PANAMA, EQUATORIAL GUINEA	3RHWS	7826233	Ocean Lion Shipping S.A., Panama City, Panama		Contravention of IOTC Resolution 02/04, 02/05, 03/05/ Violation de la résolution de la CTOI 02/04, 02/05, 03/05.	2021-04-05	ICCAT IOTC
171	YAHOVA NICY		India				NITHIN S/O SESADIMAI (1-1-127 St. Joseph Colony, Eraviputhenthurai)		Not on Record of Authorized Vessels (RAV). Fishing in coastal state waters without authorization. Incorrect markings. Contravention of IOTC/CMMs (e.g. VMS) Ref: IOTC-2023-COCC0-09	2023/07/11	IOTC
172	YI HONG 3		UNK/INC		UNK/INC	UNK/INC			Contravention of IOTC Resolution 11/03/ Violation de la résolution de la CTOI 11/03	2020-08-12	ICCAT IOTC
173	YONA		INDIA		UNK/INC	INDTA15.M M.5707	UNKNOWN	UNKNOWN	Illegal fishing without a license. IOTC license no record found under vessel name – unauthorized fishing in IOTC waters.	2022	IOTC
174	YU FONG 668		Unknown	Chinese Taipei	B4786		Chang Lin Pao-Chun, 161 Shanmin Rd., Libudao Township, Pingtung County 925, Chinese Taipei		Contravention of IOTC Resolution 11/03/ Violation de la résolution de la CTOI 11/03	2020-08-11	GFCM ICCAT IOTC
175	YU MAAN WON		Unknown	Georgia					Fishing in the Exclusive Economic Zone of the Republic of the Marshall Islands without permission and in contravention of Republic of the Marshall Islands' laws and regulations. (CMM 2007-03, para 3b). Contravention of	2020-08-11	IOTC

No	Name	Previous Names	Flag	Previous Flags	Call Sign	IMO no	Beneficial Owner	Operator	Activities	Cross Listing Date	Listing RFMOs (for additional information, kindly refer to the website of the listing RFMO in Bold)
176	YUANDA 6		Unknown		Not known	412356488		Not known	A Japanese patrol vessel sighted this vessel conducting fishing operation in the Convention area at 25°46'59N, 147°07'06E on April 15, 2019. This nameless vessel (assumed "YUANDA6" from the vessel's MMSI 412000000) was	2020-08-11	NPFC
177	YUANDA 8		Unknown			412365486	Not known	Not known		2020-08-11	NPFC
178	YUTUNA 3	HUNG SHENG NO. 166	UNK/INC		CPA 212	UNK/INC	Yen Shih-Hsiung Room 11 E, No. 3 Tze Wei North Road, Kaohsiung, Chinese Taipei	Mr. Lee, Shih-Yuan, UNK/INC	Contravention of IOTC Resolution 11/03/ Violation de la résolution de la CTOI 11/03	2020-08-12	ICCAT IOTC
179	YUTUNANO. 1		UNK/INC		CPA 302	UNK/INC	Tsang Ming Tsai, Room 11-E, No. 3 Tze Wei North Road, Kaohsiung, Chinese Taipei	Mr. Yen, Shih-Shung, UNK/INC	Contravention of IOTC Resolution 11/03/ Violation de la résolution de la CTOI 11/03	2020-08-12	ICCAT IOTC
180	ZHELING YU LENG 90055		Unknown		Not known	Not known	Not known	Not known	It was seen at 40°25'3N, 149°13.2'E on 29 May 2016. (Port displayed on the vessel: Wenling; Vessel type: Carrier vessel; Tonnage: 6000) MMSI: 412000000/413202046	2020-08-11	NPFC
181	ZHELING YU LENG 905		Unknown		Not known	Not known	Not known	Not known	It was seen at 42°45'6"N, 152°45'8"E on 24 Aug 2016. (Port displayed on the vessel: Wenling; Vessel type: Carrier vessel; Tonnage: 10000) MMSI: 412000000/412000256	2020-08-11	NPFC
182	ZHEKANG YU 23029		Unknown			412132526	Not known	Not known	A Japanese patrol vessel sighted this fishing vessel in the Convention area at 25°42'03N, 147°11'02E on April 15, 2019. This vessel apparently had just finished the gear was used. The vessel name, which was not registered on	2020-08-11	NPFC
183	ZHOU YU 651		Unknown		Not known	Not known	Not known	Not known	It was seen at 42°30'2N, 152°05'4E on 29 Sep 2016. (Port displayed on the vessel: Fungching; Vessel type: Lighted lift net vessel; Tonnage: 850)	2017-08-29	NPFC
184	ZHOU YU 652		Unknown		Not known	Not known	Not known	Not known	It was seen at 42°48'9"N, 152°48.2'E on 7 Sep 2016. Port of registry was hidden by paint. (Vessel type: Lighted lift net vessel; Tonnage: 8200) MMSI: 42569986	2017-08-29	NPFC

No	Name	Previous Names	Flag	Previous Flags	CallSign	IMO no	Beneficial Owner	Operator	Activities	Cross Listing Date	Listing RFMOs (For additional information, kindly refer to the website of the listing RFMO in Bold)
185	ZHOU YU 653		Unknown		Not known	Not known	Not known	Not known	It was seen with LU RONG YU YUN56219 and ZHOU YU 656 at 42° 11.9'N, 151.14.6'E on 30 Sep 2016. (Port displayed on the vessel; Fungcheng; Vessel type: Lighted lift net vessel; Tonnage: 850t)	2017-08-29	NPFC
186	ZHOU YU 656		Unknown		Not known	Not known	Not known	Not known	It was seen with LU RONG YU YUN56219 and ZHOU YU 656 at 42° 11.9'N, 151.14.6'E on 30 Sep 2016. (Port displayed on the vessel; Fungcheng; Vessel type: Lighted lift net vessel; Tonnage: 850t)	2017-08-29	NPFC
187	ZHOU YU 657		Unknown		Not known	Not known	Not known	Not known	It was seen at 42° 35.5'N, 152.6.7'E on 13 Sep 2016. (Port displayed on the vessel; Zhouhan; Vessel type: Lighted lift net vessel; Tonnage: 600t)	2017-08-29	NPFC
188	ZHOU YU 658		Unknown		Not known	Not known	Not known	Not known	It was seen at 40° 12.3'N, 148.40.5'E on 29 May 2016 and at 42° 46.7'N, 152.41.2'E on 7 Sep 2016. (Port displayed on the vessel; Zhouhan; Vessel type: Lighted lift net vessel; Tonnage: 600t)	2017-08-29	NPFC
189	ZHOU YU 659		Unknown		Not known	Not known	Not known	Not known	It was seen in the NPFC area on 2, 4, 13, 17 Jun and 7 Sep 2016. On 4 Jun the vessel name on the right side was hidden by paint. (Port displayed on the vessel; Zhouhan; Vessel type: Lighted lift net vessel; Tonnage: 600t)	2017-08-29	NPFC
190	ZHOU YU 660		Unknown		Not known	Not known	Not known	Not known	It was seen in the Japanese EEZ on 10 May 2016 and in NPFC area multiple times from May to Sep 2016. On 10 May the vessel showed Korean flag but changed the Korean to Japanese flag when the Japanese patrol vessel	2017-08-29	NPFC
191	ZHOU YU 661		Unknown		Not known	Not known	Not known	Not known	It was seen in the Japanese EEZ on 10 and 13 May 2016 and in NPFC area on 15, 29 May and 7 Sep 2016. The vessel names on the left and right side changed frequently (see the photos). The vessel showed Japanese flag in May. But	2017-08-29	NPFC
192	HAMBANTOTA EXPRESS		Sri Lanka		4SF5385	Not known	MOHAMMAD MILHAN		Not on Record of Authorised Vessels (RAV). Fishing in a coastal State's waters without authorization	2024-06-27	IOTC – ICCAT, NAFO
193	AVE MARIA		India		Not known	Not known	Xavour S/O Theouns		Not on Record of Authorised Vessels (RAV). Fishing in closed area. Fishing in coastal State's waters without authorization. Contravention of IOTC CMMs (e.g. VMS)	2024-06-27	IOTC – ICCAT, NAFO

No	Name	Previous Names	Flag	Previous Flags	CallSign	IMO no	Beneficial Owner	Operator	Activities	Cross Listing Date	Listing RFMOs (For additional information, kindly refer to the website of the listing RFMO in Bold)
194	ST ANNIES		India		Not Known	Not Known	Not Known	Mariya Manoj S/O Swamyathath	Not on Record of Authorised Vessels (RAV). Fishing in closed area. Fishing in coastal State's waters without authorization. Contravention of IOTC CMMs (e.g. VMS).	2024-06-27	IOTC – ICCAT, NAFO
195	ST MARYS		India		Not Known	Not Known	REJIN		Not on Record of Authorised Vessels (RAV). Fishing in closed area. Fishing in coastal State's waters without authorization. Contravention of IOTC CMMs (e.g. VMS).	2024-06-27	IOTC – ICCAT, NAFO
196	SEA ANGEL 2		India		Not Known	Not Known	Anthony Raj S/O Michael Nayagan		Not on Record of Authorised Vessels (RAV). Fishing in closed area. Fishing in coastal State's waters without authorization. Contravention of IOTC CMMs (e.g. VMS).	2024-06-27	IOTC – ICCAT, NAFO
197	ST ANTONY		India		Not Known	Not Known	Jagantho and Arokyadhasan		Not on Record of Authorised Vessels (RAV). Fishing in a coastal State's waters without authorization. Contravention of IOTC CMMs (e.g.VMS)	2024-06-27	IOTC – ICCAT, NAFO
198	MOTHER OF JESUS		India		Not Known	Not Known	Robert Bruce		Not on Record of Authorised Vessels (RAV). Fishing in a coastal State's waters without authorization. Contravention of IOTC CMMs (e.g.VMS)	2024-06-27	IOTC – ICCAT, NAFO
199	MARIVAL		India		Not Known	Not Known	B.Varghese Raj S/O Bablians		Not on Record of Authorised Vessels (RAV). Fishing in a coastal State's waters without authorization. Vessel markings deliberately defaced. Contravention of IOTC CMMs (e.g. no logbook).	2024-06-27	IOTC – ICCAT, NAFO
200	MANULMATHA		India		Not Known	Not Known	V. Sunil		Not on Record of Authorised Vessels (RAV). Fishing in a coastal State's waters without authorization. Contravention of IOTC CMMs (e.g. VMS & logbook).	2024-06-27	IOTC – ICCAT, NAFO
201	MANULMATHA		India		Not Known	Not Known	Rajesh Kumar		Not on Record of Authorised Vessels (RAV). Fishing in a coastal State's waters without authorization. Contravention of IOTC CMMs (e.g. no logbook)	2024-06-27	IOTC – ICCAT, NAFO
202	GOODS GIFT		India		Not Known	Not Known	Darvin S/O Deniston		Not on Record of Authorised Vessels (RAV). Fishing in a coastal State's waters without authorization. Contravention of IOTC CMMs (e.g. VMS & logbook)	2024-06-27	IOTC – ICCAT, NAFO

No	Name	Previous Names	Flag	Previous Flags	Call Sign	IMO no	Beneficial Owner	Operator	Activities	Cross Listing Date	Listing RFMOs (For additional information, kindly refer to the website of the listing RFMO in Bold)
203	IMULIA215CHW & SANJANA PUTHA		Sri Lanka		Not Known	Not known	Not known	W.R.R. Fernando	Fishing in a coastal State's waters without authorization. Contravention of IOTC CMMs (e.g. VMS)	2024-06-27	IOTC – ICCAT, NAFO
204	IMULIA & SAMPATH		Sri Lanka		Not Known	Not known	Not known	T. Madan	Not on Record of Authorized Vessels (RAV). Fishing in a coastal State's waters without authorization. Contravention of IOTC CMMs (e.g. logbook).	2024-06-27	IOTC – ICCAT, NAFO
205	Kudal laut 03		Philippines		DUM4015	Not known		Tuna Explorers Incorporated	Fishing on the high seas of the WCPFC Convention Area (High Seas Pocket One) without being on the WCPFC Record of Fishing Vessels (CMM 2019-07 para 3a)	2025-02-13	WCPFC - ICCAT, NAFO

附件十三、CCSBT IUU 漁船名單

CCSBT IUU VESSEL LIST (as from 26 November 2024)

UNCL:

This description is used by ICCAT to mean Unclassified Flag.

Unspec. (Unspecified):

Unspecified means that the original source listing organisation did not provide details in its published IUU Vessel List.

Note:

For cross-listed vessels, additional vessel details and historical vessel information may be available on the original source listing organisation's website at the following links:

[IATTC](#), [ICCAT](#), [IOTC](#), [WCPFC](#), [CCAMLR](#) ([Contracting Party IUU Vessel List](#)), [Non-Contracting Party IUU Vessel List](#), [SEAFO](#), [SIOFA](#) and [SPREMO](#).

Current Name of Vessel (and any previous names)	Current Flag of Vessel (and any previous flags)	Owner/beneficial owner (and any previous owners)	Operator (and any previous operators)	Call Sign (and any previous call signs)	Lloyds/IMO/UVI Number (Registration Number)	Photographs Available?	Date First Included on CCSBT IUU Vessel List	Summary of IUU Activities (including date and location of any relevant sightings)	Original Source Listing Organisation	Date/Year Vessel 1st Included on the Original Source Listing Organisation's IUU List
ABISHAK PUTHA 3	Unknown	Unknown	Unknown	4SFXXXX	417000878	Not available	25 Mar 2021	Engaged in fishing for fishery resources in the SIOFA Agreement Area and was not on the SIOFA Record of Authorised Vessels	SIOFA	Dec 2020
ABUNDANT 1 (YI HONG 06)	Unknown	Huang Jia Yi, C/O Room 18-E Tze Wei Commercial Building, No.8 6 Th Road Lin Ya District, Kaohsiung, Taiwan	Mr. Hatto Datol	CPA 226	Unknown	Yes	26 Feb 2020	Contravention of IOTC Resolution 11/03	IOTC	May 2017
ABUNDANT 12 (YI HONG 106)	Unknown	Huang Jia Yi, C/O Room 18-E Tze Wei Commercial Building, No.8 6 Th Road Lin Ya District, Kaohsiung, Taiwan	Mr. Mendez Francisco Delos Reyes	CPA 202	Unknown	Yes	26 Feb 2020	Contravention of IOTC Resolution 11/03	IOTC	May 2017
ABUNDANT 3 (YI HONG 16)	Unknown	Huang Jia Yi, C/O Room 18-E Tze Wei Commercial Building, No.8 6 Th Road Lin Ya District, Kaohsiung, Taiwan	Mr. Huang Wen Hsin	CPA 201	Unknown	Yes	26 Feb 2020	Contravention of IOTC Resolution 11/03	IOTC	May 2017
ABUNDANT 6 (YI HONG 86)	Unknown	Huang Jia Yi, C/O Room 18-E Tze Wei Commercial Building, No.8 6 Th Road Lin Ya District, Kaohsiung, Taiwan	Mr. Huang Wen Hsin	CPA 221	Unknown	Yes	26 Feb 2020	Contravention of IOTC Resolution 11/03	IOTC	May 2017

Current Name of Vessel (and any previous names)	Current Flag of Vessel (and any previous flags)	Owner/beneficial owner (and any previous owners)	Operator (and any previous operators)	Call Sign (and any previous call signs)	Lloyds/IMO/UVI Number (Registrational Number)	Photographs Available?	Date First Included on CCSBT IUU Vessel List	Summary of IUU Activities (including date and location of any relevant sightings)	Original Source Listing Organisation	Date/Year Vessel 1st Included on the Original Source Listing Organisation's IUU List
ABUNDANT ⁹ (YI HONG 116)	Unknown	Huang Jia Yi, C/O Room 18-E Tze Wei Commercial Building, No.8 6 Th Road Lin Ya District, Kaohsiung, Taiwan	Mr. Pan Chao Mao	CPA 222	Unknown	Yes	26 Feb 2020	Contravention of IOTC Resolution 11/03	IOTC	May 2017
AGROS NO. ²	UNCL (Honduras)	Unknown	Unknown	Unknown	Unknown	Not available	26 Feb 2020	EU – Vessel greater than 24m not included in ICCAT Record of Vessels. Seen fishing in the MED during closed season	ICCAT	16/10/2006
AGROS NO. ³	UNCL (Honduras)	Unknown	Unknown	Unknown	Unknown	Not available	26 Feb 2020	EU – Vessel greater than 24m not included in ICCAT Record of Vessels. Seen fishing in the MED during closed season	ICCAT	16/10/2006
AKASH	India	William S/O Manuvepilalae, 10/4, Stage Vilagam, Thoofhor, Aadithar (UID), India	Unknown	Unknown	Unknown (IND-TN-MM-5661)	Yes	11 Jul 2023	Not on IOTC Record of Authorised Vessels (RAV). Fishing in closed area. Fishing in coastal state waters without authorisation. Incorrect markings. Contravention of IOTC CMMs (e.g. VMS).	IOTC	May 2023
AMORIN (ICEBERG II, LOMIE, NOEMI)	Unspec.	Unspec. (* Seric Business S.A. * Infico Ltd -Ocean Star Maritime Co.)	Unspec.	5VAN9	7036345	Yes	26 Feb 2020	* Sighted 58.4.2 (23 Jan 2004) * Sighted 58.5.1 (11 Oct 2003)	CCAMLR	2003
ANEKA 228 ¹	Unknown	Unknown	Unknown	Unknown	Unknown	Not available	26 Feb 2020	Contravention of IOTC Resolution 11/03	IOTC	May 2015
ANEKA 228; KM. ¹	Unknown	Unknown	Unknown	Unknown	Unknown	Not available	26 Feb 2020	Contravention of IOTC Resolution 11/03	IOTC	May 2015
ANNAL VELAMIKAN NI	India	D. Wilson, 48/36 Karayapuram Poothura, India	Unknown	Unknown	Unknown (IND-TN-15-MM-3310)	Yes	11 Jul 2023	Not on IOTC Record of Authorised Vessels (RAV). Fishing in coastal state waters without authorisation. Incorrect markings. Contravention of IOTC CMMs (e.g. VMS).	IOTC	May 2023

¹ The IOTC Secretariat advised there was insufficient information for IOTC's Compliance committee to decide whether the two vessels 'Aneka 228' and 'Aneka 228; KM' are the same vessels

Current Name of Vessel (and any previous names)	Current Flag of Vessel (and any previous flags)	Owner/beneficial owner (and any previous owners)	Operator (and any previous operators)	Call Sign (and any previous call signs)	Lloyds/IMO/UVI Number (Registrational Number)	Photographs Available?	Date First Included on CCSBT IUU Vessel List	Summary of IUU Activities (including date and location of any relevant sightings)	Original Source Listing Organisation	Date/Year Vessel 1st Included on the Original Source Listing Organisation's IUU List
ANTONY (URGORA ATLANTIC OJI MARU NO. 33, OJI MARU NO. 33)	Unspec.	World Ocean Fishing SL (• Urgora S de RL • Atlanti Pez)	Unspec.	PQMG	7236634	Not available	26 Feb 2020	Supporting IUU-listed vessels (03 Mar 2016)	CCAMLR	2016
ARPUTHA MATHA	India	Saibin S/O Cleetus, 2-5/89, Near the Church, Thoothoor, Chinnathurai.	Prabhu Alby	Unknown	Unknown (IND-TN-15-MM-8581)	Yes	11 Jul 2023	Not on IOTC Record of Authorised Vessels (RAV). Fishing in coastal state waters without authorisation. Incorrect markings. Contravention of IOTC CMMs (e.g. VMS).	IOTC	May 2023
ASIAN WARRIOR (KUNLUN • TAISHAN • CHANG BAI • HONGSHUI • HUANG HE Z2 • SIMA QIAN BARU 22 • CORVUS GALAXY • INA MAKA • BLACK MOON • RED MOON • EOLO • THULE • MAGNUS • DORITA)	CCAMLR: Unspec. IOTC: Equatorial Guinea	IOTC: Stanley Management Inc CCAMLR: High Mountain Overseas S.A. (• Stanley Management Inc • Rep Line Ventures S.A. • Rajan Corporation • Meteora Development Inc • Vidal Armadores S.A. • Navalmar S.A.)	High Mountain Overseas S.A.	IOTC: 3CAG CCAMLR: (3CAG)	7322897	Yes IOTC CCAMLR	26 Feb 2020	Contravention of IOTC Resolution 11/03 CCAMLR: • Sighting 57 (26 Feb 2015) • Sighted 58.4.1 (11 Jan 2015) • Hauling 58.4.1H (07 Jan 2015) • Sighted 57 (14 Dec 2014) • Sighted 57 (14 Apr 2014) • Sighted 58.4.1 (30 Mar 2014) • Sighted 57 (07 Sep 2013) • Fishing 58.5.1 (13 May 2013) • Sighted 57 (10 Mar 2013) • Sighted 58.4.2 (28 Jan 2013) • Sighted 58.6 (01 Jul 2012) • Towing Baiyangdian 57 (01 Apr 2012) • Sighted 58.4.1 (13 Feb 2011) • Sighted 58.4.1 (21 Jan 2010) • Sighted 58.5.1 (10 May 2006) • Sighted 58.5.2 (31 Jan 2004)	IOTC and CCAMLR	IOTC: May 2015 CCAMLR: 2003

Current Name of Vessel (and any previous names)	Current Flag of Vessel (and any previous flags)	Owner/beneficial owner (and any previous owners)	Operator (and any previous operators)	Call Sign (and any previous call signs)	Lloyds/IMO/UVI Number (Registrati on Number)	Photographs Available?	Date First Included on CCSBT IUU Vessel List	Summary of IUU Activities (including date and location of any relevant sightings)	Original Source Listing Organisation	Date/Year Vessel 1st Included on the Original Source Listing Organisation's IUU List
ATLANTIC WIND 2 • ZEMOUR • LUAMPA YONGDING • JIANGFEN G • CHENGDU • SHAANXI HENAN 33 • XIONG NU BARU 33 • DRACO I • LIBERTY • CHILBO SAN 33 • HAMMER • SEO YANG NO. 88 • CARRAN)	IOTC: Unknown (Equatorial Guinea) CCAMLR: Unspec. (Tanzania, Equatorial Guinea)	High Mountain Overseas S.A. (• Redlines Ventures SA • Rajan Corporation • Global Intercontinental Services • Global Intercontinental Services • Viasa Fishing Company/Navalar S.A.,)	IOTC: High Mountain Overseas S.A.	IOTC: 3CAE CCAMLR: 5IM813 (3CAE)	9042001	Yes IOTC CCAMLR	26 Feb 2020	IOTC: Contravention of IOTC Resolution 11/03 CCAMLR: • Fishing 58.4.1H (12 Jan 2015) • Sighted 57 (14 Dec 2014) • Sighted 57 (13 May 2014) • Sighted 57 (01 Jul 2013) • Sighted 57 (28 May 2013) • Sighted 57 (20 Oct 2012) • Sighted 57 (16 May 2012) • Fishing 58.4.1 (13 Feb 2011) • Fishing 58.4.3b (04 Apr 2010) • Fishing 58.4.2 (27 Jan 2010) • Fishing 58.4.3b (01 Jul 2009) • Fishing 58.4.3b (16 Dec 2005) • Fishing 58.4.3a (28 Apr 2005) • Fishing 58.4.3a (22 Feb 2005) • Undocumented landing Malaysia (01 Aug 2004)	IOTC and CCAMLR	IOTC: May 2015 CCAMLR: 2004
AVE MARIA	India	Xavour S/O Theouns 16/329A Thuraiyilakam, Kanjapuram, Thoothoor, India	Xavour S/O Theouns 16/329A Thuraiyilakam, Kanjapuram, Thoothoor, India	UNK/INC	IND-TN-15-MM-5477	Not available	25 Jun 2024	Fishing in a coastal State's waters without authorization and not on the IOTC Record of Authorised Vessels (RAV). Contravention of IOTC CMMs (e.g. VMS).	IOTC	May 2024
AVEMARIY A	India	Jerin Charles B/O Bosco 111-9-149B, Jothi Illam, Thoothoor India ²	Jerin Charles B/O Bosco 111-9-149B, Jothi Illam, Thoothoor India	Unknown	IND-TN-15-MM-9070	Yes	26 Jul 2022	Vessel marked with vessel name only. IOTC license: No record found under vessel name; No fishing gear marked. Illegal fishing; without a license; IOTC species caught: Swordfish (Xiphias gladius)	IOTC	May 2022

² IOTC: Owner and operator (Jerin Charles B/O Bosco) and previous vessel registration number (IND-TN-15-MM-9070) updated. Vessel name corrected based on current IOTC listing. Notified 22 May 2024.

Current Name of Vessel (and any previous names)	Current Flag of Vessel (and any previous flags)	Owner/beneficial owner (and any previous owners)	Operator (and any previous operators)	Call Sign (and any previous call signs)	Lloyds/IMO/UVI Number (Registrati on Number)	Photographs Available?	Date First Included on CCSBT IUU Vessel List	Summary of IUU Activities (including date and location of any relevant sightings)	Original Source Listing Organisation	Date/Year Vessel 1st Included on the Original Source Listing Organisation's IUU List
BAROON (• LANA • ZEUS • TRITON I)	Unspec. (Tanzania, United Republic of, Nigeria, Mongolia, Togo, Sierra Leone)	Vero Shipping Corporation (• Vero Shipping Corporation • Punta Brava Fishing S.A.)	Unspec.	5IM376	9037537	Yes	26 Feb 2020	<ul style="list-style-type: none"> Sighted 57 (14 Feb 2014) Sighted 57 (19 Nov 2013) Sighted 57 (03 Sep 2013) Sighted 57 (24 Mar 2013) Sighted 57 (05 Oct 2012) Sighted 57 (19 Dec 2010) Sighted 88.1 (15 Jan 2008) Fishing 58.4.1 (19 Mar 2007) 	CCAMLR	2007
BENEDICT A	India	Paul Surgen J, S/O Jesinthappan, 205-111-10-28, Near the government hospital, Thuthoor, Vilavancode, Kanniyakumari, Tamil Nadu 629176	Unknown	Unknown	Unknown (IND-TN-15-MM-7325)	Yes	11 Jul 2023	Not on IOTC Record of Authorised Vessels (RAV). Fishing in coastal state waters without authorisation. Incorrect markings. Contravention of IOTC CMMs (e.g. VMS).	IOTC	May 2023
BHASKARA NO. 10	Unknown (Indonesia ³)	Unspec.	Unspec.	Unspec.	Unspec.	Not available	26 Feb 2020	Unspec.	IATTC	Unspec.
BHASKARA NO. 9	Unknown (Indonesia ³)	Unspec.	Unspec.	Unspec.	Unspec.	Not available	26 Feb 2020	Unspec.	IATTC	Unspec.
BIGEYE	UNCL	Unknown	Unknown	FN 003883	Unknown	Not available	26 Feb 2020	SOUTH AFRICA - vessel had no VMS, suspected of having no tuna licence and of possible at-sea transshipments	ICCAT	23/10/2006
BRAVO	UNCL	Unknown	Unknown	T8AN3	Unknown	Not available	26 Feb 2020	JAPAN - sighting of tuna longliner in the Convention area, not on ICCAT Record of Vessels	ICCAT	24/08/2004
CAMELOT	Unknown (Belize ⁴)	Unspec.	Unspec.	Unspec.	Unspec.	Not available	26 Feb 2020	Unspec.	IATTC	Unspec.
CHALLENGE (• PERSEVERANCE • MILLA)	Unspec.	Advantage Company S.A. (• Vidal Armadores S.A. • Prion Ltd)	Argibay Perez J.A.	HO5381	6622642	Yes	26 Feb 2020	<ul style="list-style-type: none"> Sighted 58.4.3b (08 Feb 2008) Sighted 58.4.3b (10 Dec 2006) Sighted 58.4.3b (22 May 2006) Sighted 58.4.3b (14 Feb 2006) 	CCAMLR	2006
CHI TONG	Unknown	Unknown	Unknown	Unknown	Unknown	Not available	26 Feb 2020	Contravention of IOTC Resolution 11/03	IOTC	May 2015

³ IATTC: Change to Unknown flag notified on 30 May 2008 - recorded on 30 Jan 2009

⁴ IATTC: Change to Unknown flag notified on 1 Apr 2005 - recorded on 28 Jun 2005

Current Name of Vessel (and any previous names)	Current Flag of Vessel (and any previous flags)	Owner/beneficial owner (and any previous owners)	Operator (and any previous operators)	Call Sign (and any previous call signs)	Lloyds/IMO/UVI Number (Registrational Number)	Photographs Available?	Date First Included on CCSBT IUU Vessel List	Summary of IUU Activities (including date and location of any relevant sightings)	Original Source Listing Organisation	Date/Year Vessel 1st Included on the Original Source Listing Organisation's IUU List
CHOTCHAI NAVEE 35	Unknown (DJIBOUTI)	Green Laurel International Sarl	Unspec.	Unknown	Unknown	Yes	26 Feb 2020	Engaged in fishing or fishing related activities in waters of a coastal State without permission or authorisation. CCAMLR	IOTC	Jun 2019
COBIJA (CAPE FLOWER, CAPE WRATH II)	Unknown (Bolivia, Sao Tome and Principe, South Africa, Canada)	Express Financial Ventures Group Inc. (Fertlene Pty Ltd, Homerest Pty Ltd, Fernlene Pty Ltd, Hout Bay Fishing Pty Ltd, National Sea Products)	Unknown (Express Financial Ventures Group Inc)	CPB3000	7330399	IOTC Circular 2020-42	26 Feb 2020	<ul style="list-style-type: none"> Fishing without authorisation (Division 58.4.3b) February to June 2020 (01 Jun 2020) Fishing without authorisation (Division 58.4.3b) December 2017 to March 2018 (01 Dec 2017) SEAFO - Recorded in MUKALLA port (Yemen) 26 Sep 2020. Remained there until end of August 2021 Sighted: In Yongon (26 Dec 2020) Fishing inside FAO Area 47 in 2016. Investigation initiated by Ecuadorian Fisheries Authority	CCAMLR SEAFO	2023 2017
DANIAA (CARLOS)	UNCL (Republic of Guinea)	ALPHA CAMARA (Guinean company)	ALPHA CAMARA (Guinean company)	3X07QMC	Unknown (former ICCAT Register number AT000GUJO00002)	Not available	26 Feb 2020	JAPAN - Bluefin tuna caught and exported without quota	ICCAT	14/11/2008
DRAGON III	Unknown (Cambodia ⁵)	Reino De Mar, S.A. (125 metros al Oeste de Sardinar cocai de Puntarenas Puntarenas Costa Rica)	Unspec.	Unspec.	(7742-PP)	Not available	26 Feb 2020	Unspec.	IATTC	Unspec.
EASRON	India	Mr. Jeastian, S/O Anthony Pillai, 17/17, St. Alphonsa Street, Thoothoor, Post, Kanniyakumari 629176 Tamil Nadu	Unknown	Unknown	Unknown (IND-TN-15-MM-4861)	Yes	11 Jul 2023	Not on IOTC Record of Authorised Vessels (RAV). Fishing in coastal state waters without authorisation. Incorrect markings. Contravention of IOTC CMMs (e.g. VMS).	IOTC	May 2023

⁵ IATTC: Change to Unknown flag notified on 6 Jul 2007 - recorded on 9 Jul 2007

Current Name of Vessel (and any previous names)	Current Flag of Vessel (and any previous flags)	Owner/beneficial owner (and any previous owners)	Operator (and any previous operators)	Call Sign (and any previous call signs)	Lloyds/IMO/UVI Number (Registrati on Number)	Photographs Available?	Date First Included on CCSBT IUU Vessel List	Summary of IUU Activities (including date and location of any relevant sightings)	Original Source Listing Organisation	Date/Year Vessel 1st Included on the Original Source Listing Organisation's IUU List
EL SHADAI	India	Rejikumar S/O Siluvaivan, 4/173, Kovivilagam, Thoothoor, Chinnathurai	Sarbin Siluvaivan	Unknown	Unknown (IND-TN-15-MM-4424)	Yes	11 Jul 2023	Not on IOTC Record of Authorised Vessels (RAV). Fishing in coastal state waters without authorisation. Incorrect makings. Contravention of IOTC CMMs (e.g. VMS)	IOTC	May 2023
EL SHADDAI (BANZARE, STELLER NO. 88, KINSHO MARU NO. 28)	South Africa (Uruguay, Panama, St. Vincent & the Grenadine s., Japan)	Braxton Security Services CC (Elpriths S.A.)	Braxton Security Services CC (Elpriths S.A.)	ZR6358 (CXOE)	8025082 (N467)		18 Jan 2022 ⁶	SIOFA: Engaged in fishing for fishery resources in the Agreement Area and are not on the SIOFA Record of Authorized Vessels	SIOFA	Jul 2022
EMMANUEL	India	Sasikumar, 10/220a, New Hospital, Vilagam, Thoothoor	Vinuu Arulappan	Unknown	Unknown (IND-TN-15-IMI-322)	Yes	11 Jul 2023	Not on IOTC Record of Authorised Vessels (RAV). Fishing in coastal state waters without authorisation. Incorrect makings. Contravention of IOTC CMMs (e.g. VMS).	IOTC	May 2023
FREEDOM 7 (ZHI MING, GOLDEN LAKE, NO. 101 GLORIA)	Cameroon (Mongolia, Panama)	INTERA COMPANY SA (IMO Company No. 5942421), Suite 1203, 12th Floor, Ocean Business Plaza Building, Calle Aguilino de la Guardia y Calle 47 Este, Panama City	INTERA COMPANY SA, Panama	JVAW7	7302548	Not available	26 Feb 2020	EU – Vessel suspected to have carried out IUU fishing activities in the Convention area, observed near the port of Shidao (CNSHD); EU - Vessel greater than 24m not included in ICCAT Record of Vessels. Seen fishing in the MED during closed season. Area.47	ICCAT	16/10/2006
FU HSIANG FA 18	Unknown	Unknown	Unknown	Unknown	Unknown	Not available	26 Feb 2020	Contravention of IOTC Resolution 11/03	IOTC	May 2015
FU HSIANG FA NO. 01	Unknown	Unknown	Unknown	Unknown	Unknown	Not available	26 Feb 2020	Contravention of IOTC Resolution 11/03	IOTC	Jun 2014
FU HSIANG FA NO. 02	Unknown	Unknown	Unknown	Unknown	Unknown	Not available	26 Feb 2020	Contravention of IOTC Resolution 11/03	IOTC	Jun 2014
FU HSIANG FA NO. 06	Unknown	Unknown	Unknown	Unknown	Unknown	Not available	26 Feb 2020	Contravention of IOTC Resolution 11/03	IOTC	Jun 2014
FU HSIANG FA NO. 08	Unknown	Unknown	Unknown	Unknown	Unknown	Not available	26 Feb 2020	Contravention of IOTC Resolution 11/03	IOTC	Jun 2014
FU HSIANG FA NO. 09	Unknown	Unknown	Unknown	Unknown	Unknown	Not available	26 Feb 2020	Contravention of IOTC Resolution 11/03	IOTC	Jun 2014

⁶ El Shaddai (ZR6358) was first cross-listed by CCSBT following its inclusion on the CP IUU list at CCAMLR in late October 2021. However, the vessel was removed from the CCAMLR IUU list at CCAMLR-43 held from 14 to 25 October 2024.

Current Name of Vessel (and any previous names)	Current Flag of Vessel (and any previous flags)	Owner/beneficial owner (and any previous owners)	Operator (and any previous operators)	Call Sign (and any previous call signs)	Lloyds/IMO/UVI Number (Registrational Number)	Photographs Available?	Date First Included on CCSBT IUU Vessel List	Summary of IUU Activities (including date and location of any relevant sightings)	Original Source Listing Organisation	Date/Year Vessel 1st Included on the Original Source Listing Organisation's IUU List
FU HSIANG FA NO. 11	Unknown	Unknown	Unknown	Unknown	Unknown	Not available	26 Feb 2020	Contravention of IOTC Resolution 11/03	IOTC	Jun 2014
FU HSIANG FA NO. 13	Unknown	Unknown	Unknown	Unknown	Unknown	Not available	26 Feb 2020	Contravention of IOTC Resolution 11/03	IOTC	Jun 2014
FU HSIANG FA NO. 17	Unknown	Unknown	Unknown	Unknown	Unknown	Not available	26 Feb 2020	Contravention of IOTC Resolution 11/03	IOTC	Jun 2014
FU HSIANG FA NO. 20	Unknown	Unknown	Unknown	Unknown	Unknown	Not available	26 Feb 2020	Contravention of IOTC Resolution 11/03	IOTC	Jun 2014
FU HSIANG FA NO. 217	Unknown	Unknown	Unknown	OTS 024 or OTS 089	Unknown	Yes	26 Feb 2020	Contravention of IOTC Resolution 07/02	IOTC	May 2013
FU HSIANG FA NO. 21	Unknown	Unknown	Unknown	Unknown	Unknown	Not available	26 Feb 2020	Contravention of IOTC Resolution 11/03	IOTC	Jun 2014
FU HSIANG FA NO. 23	Unknown	Unknown	Unknown	Unknown	Unknown	Not available	26 Feb 2020	Contravention of IOTC Resolution 11/03	IOTC	Jun 2014
FU HSIANG FA NO. 26	Unknown	Unknown	Unknown	Unknown	Unknown	Not available	26 Feb 2020	Contravention of IOTC Resolution 11/03	IOTC	Jun 2014
FU HSIANG FA NO. 30	Unknown	Unknown	Unknown	Unknown	Unknown	Not available	26 Feb 2020	Contravention of IOTC Resolution 11/03	IOTC	Jun 2014
FU LIEN NO 1	Unknown (Georgia)	Fu Lien Fishery Co., Georgia	Unspec.	Unknown (4L1N2)	7355662 (M-01432)	Not available	26 Feb 2020	Is without nationality and harvested species covered by the WCPFC Convention in the Convention Area (WCPFC CMM 2007-03, para 3h)	WCPFC	10 Dec 2010
FULL RICH	Unknown (BELIZE)	Noel International LTD (Noel International LTD)	Unknown	HMEK3	Unknown	Yes	26 Feb 2020	Contravention of IOTC Resolution 07/02	IOTC	May 2013
GALA I (MANARA II, ROAGAN)	UNCL (Libya, Isle of Man)	MANARAT AL SAHIL Fishing Company, Al Dahrs, Ben Walid Street, Libya	MANARAT AL SAHIL Fishing Company, Al Dahrs, Ben Walid Street, Libya	Unknown	Unknown (former ICCAT Register number AT000LIB00041)	Not available	26 Feb 2020	ICCAT Chairman information	ICCAT	27/06/2008
GIFT OF GOD	India	Anthony Robert T. 3-9-110, Kovvilakam, Thuthoor, Viancarcode, Kanniyakumari	Tom S/O Christopher	Unknown	Unknown (IND-TN-15-IMM-3887)	Yes	11 Jul 2023	Not on IOTC Record of Authorised Vessels (RAV). Fishing in coastal state waters without authorisation. Incorrect markings. Contravention of IOTC CMMs (e.g. VMS)	IOTC	May 2023

⁷ IOTC: No information on whether the two vessels Fu Hsiang Fa No. 21 are the same vessels

Current Name of Vessel (and any previous names)	Current Flag of Vessel (and any previous flags)	Owner/beneficial owner (and any previous owners)	Operator (and any previous operators)	Call Sign (and any previous call signs)	Lloyds/IMO/UVI Number (Registrati on Number)	Photographs Available?	Date First Included on CCSBT IUU Vessel List	Summary of IUU Activities (including date and location of any relevant sightings)	Original Source Listing Organisation	Date/Year Vessel 1st Included on the Original Source Listing Organisation's IUU List
GODS GIFT	India	Darvin S/O Deniston 16/278a, St Thomas Nagar, Thoothoor, India	Darvin S/O Deniston 16/278a, St Thomas Nagar, Thoothoor, India	Unknown	IND-TM-15-MIM-8696	Yes	25 Jun 2024	Fishing in a coastal State's waters without authorization and not on the IOTC Record of Authorised Vessels (RAV). Contravention of IOTC CMMs (e.g. VMS & logbook)	IOTC	May 2024
GODAU RUEY NO. 1 (GODAU RUEY 1 ⁹)	Unknown (Panama)	Goidau Ruey Industrial, S.A. (1 Fl, No. 101 Ta-She Road Ta-She Hsiang Kaohsiung Taiwan)	Unspec.	HO-2508	Unspec.	Not available	26 Feb 2020	Unspec.	IATTC	Unspec.
GOOD HOPE (TOTO)	Nigeria	Port Plus Ltd (*Sharks Investments AVV)	Unspec.	5NNU	7020126	Yes	26 Feb 2020	• Resupplying IUU vessels 51 (09 Feb 2007)	CCAMLR	2007
GUNJAR MELYAN.21	Unknown	Unknown	Unknown	Unknown	Unknown	Not available	26 Feb 2020	Contravention of IOTC Resolution 07/02	IOTC	Jun 2008
HAMBANTO TA EXPRESS	Sri Lanka	MOHAMMAD MILHAN No. 6/4 Karaganiewaya, Hambantota, Sri Lanka	MOHAMMAD MILHAN No. 6/4 Karaganiewaya, Hambantota, Sri Lanka	4SF5385	IMUL-A-1053TLE	Yes	25 Jun 2024	Fishing in a coastal State's waters without authorization and not on the IOTC Record of Authorised Vessels (RAV).	IOTC	May 2024
HE LI 1 HAO (SINAR ABADI 69)	Unknown (Panama, Indonesia)	Ginsil Holding Singapore Pte	Unknown	Unknown (HP7651)	8524492 (Singapore 4252511)	Yes	11 Jul 2023	Interruption in the transmitting of VMS data during the indicated period, carried out operations within the Exclusive Economic Zone of Oman on November 20, 2018 and maintained operations at coordinates 17°39'10.8 N and 61°33'32.4	IOTC	May 2023
HEAVY SEA (*DIJERO *JULIUS *KETA *SHERPA UNO)	Unspec.	Barroso Fish S.A. (* Meteora Shipping Inc. * Meteoros Shipping * Muner S.A. * C & S Fisheries S.A.)	Unspec.	3ENF8	7322926	Yes	26 Feb 2020	• Fishing 57 (29 Jul 2005) • Sighted 58.5.1 (03 Feb 2004)	CCAMLR	2004

⁹ IATTC: Change to Goidau Ruey No. 1 notified on 5 Sep 2002 - recorded on 11 Sep 2002

⁹ IATTC: Change to Unknown flag notified on 15 Mar 2010 - recorded on 1 Apr 2010

Current Name of Vessel (and any previous names)	Current Flag of Vessel (and any previous flags)	Owner/beneficial owner (and any previous owners)	Operator (and any previous operators)	Call Sign (and any previous call signs)	Lloyds/IMO/UVI Number (Registrati on Number)	Photographs Available?	Date First Included on CCSBT IUU Vessel List	Summary of IUU Activities (including date and location of any relevant sightings)	Original Source Listing Organisation	Date/Year Vessel 1st Included on the Original Source Listing Organisation's IUU List
HOOM XIANG 101	Unknown (MALAYSI A)	Unknown	Unknown	Unknown	Unknown	Not available	26 Feb 2020	Contravention of IOTC Resolution 11/03	IOTC	Jun 2014
HOOM XIANG 103	Unknown (MALAYSI A)	Unknown	Unknown	Unknown	Unknown	Not available	26 Feb 2020	Contravention of IOTC Resolution 11/03	IOTC	Jun 2014
HOOM XIANG 105	Unknown (MALAYSI A)	Unknown	Unknown	Unknown	Unknown	Not available	26 Feb 2020	Contravention of IOTC Resolution 11/03	IOTC	Jun 2014
HOOM XIANG II	Unknown (MALAYSI A)	Unknown (Hoom Xiang Industries Son. Bhd, MALAYSIAN INTERNATIONAL TUNA PORT, 11960 BATU MAUNG PULAU, PINANG)	Unknown	Unknown	Unknown	Yes	26 Feb 2020	Contravention of IOTC Resolution 09/03	IOTC	Mar 2010
IMULA 0730 KLT/LAKPRI YA 14	Sri Lanka	Unknown	Unknown	4SF4482	Unknown	Yes - IOTC Circular 2021-19	12 Jul 2021	Unmarked gear. Not on the IOTC Authorised Fishing Vessel list (15/04 para 1)	IOTC	Jun 2021
IMULA 0846 KLT/GOD BLESS	Sri Lanka	Unknown	Unknown	Unknown	Unknown	Yes - IOTC Circular 2021-19	12 Jul 2021	Unmarked gear in water; Not on Authorised Fishing Vessel list; believed to have been fishing in BIOT waters for 10 days	IOTC	Jun 2021
IMULA0867 KLT & SAMPATH	Sri Lanka	M.S.S.F. JAYASOORIYA NO.71/8 Sirinwasa Road, Nallanena, BERUJALA	T. MADAN	Unknown	IMUL-A-0867-KLT	Yes	25 Jun 2024	Fishing in a coastal State's waters without authorization and not on the IOTC Record of Authorised Vessels (RAV). Contravention of IOTC CMMs (e.g. logbook).	IOTC	May 2024
IMUL-A-1028-TLE/DEWLI FISHING KUDAWELL A	Sri Lanka	Unknown	Unknown	Unknown	Unknown	Yes - IOTC Circular 2021-19	12 Jul 2021	Not on IOTC Authorised Fishing Vessel list	IOTC	Jun 2021
IMULA2159 CHW/SANJ ANA PUTHA	Sri Lanka	W.P. S JANSA No 188/A, Mill Road, Thalwilaella	W. R. R. FERNANDO 255, Thalwilaella, Thoduwawa	Unknown	IMUL-A-2159-CHW	Yes	25 Jun 2024	Fishing in a coastal State's waters without authorization. Contravention of IOTC CMMs (e.g. VMS)	IOTC	22 May 2024

Current Name of Vessel (and any previous names)	Current Flag of Vessel (and any previous flags)	Owner/beneficial owner (and any previous owners)	Operator (and any previous operators)	Call Sign (and any previous call signs)	Lloyds/IMO/UVI Number (Registrational Number)	Photographs Available?	Date First Included on CCSBT IUU Vessel List	Summary of IUU Activities (including date and location of any relevant sightings)	Original Source Listing Organisation	Date/Year Vessel 1st Included on the Original Source Listing Organisation's IUU List
IND-TN-15-MM8297/ARARAT/RES H MITHA	India	Unknown	Unknown	Unknown	Unknown	Yes - IOTC Circular 2021-19	12 Jul 2021	Vessel was not on the IOTC list of Authorised Fishing Vessels. The vessel had not submitted a transit reporting form to the BIOT Authorities. The vessel had gear (longlines) in the water.	IOTC	Jun 2021
ISRAR 1	UNCL (Oman) ¹⁰	Almuran International LLC / IMO# 6232179, PO Box 2932, Ruwi, Muscat, Oman	Almuran International LLC / IMO# 6232179, PO Box 2932, pc112, Ruwi, Muscat, Oman	UNK/INC (A4BB5)	8004076	Not available	18 Jan 2022	Harvested tuna and tuna-like species in the ICCAT Convention area and were not registered on the relevant ICCAT list of vessels authorised to fish for tuna and tuna-like species in the ICCAT Convention area	ICCAT	Nov 2021
ISRAR 2	UNCL (Oman) ¹¹	Almuran International LLC / IMO# 6232179, PO Box 2932, Ruwi, Muscat, Oman	Almuran International LLC / IMO# 6232179, PO Box 2932, pc112, Ruwi, Muscat, Oman	UNK/INC (A4BA3)	8568694	Not available	18 Jan 2022	Harvested tuna and tuna-like species in the ICCAT Convention area and were not registered on the relevant ICCAT list of vessels authorised to fish for tuna and tuna-like species in the ICCAT Convention area	ICCAT	Nov 2021
ISRAR 3	UNCL (Oman) ¹²	Almuran International LLC / IMO# 6232179, PO Box 2932, Ruwi, Muscat, Oman	Almuran International LLC / IMO# 6232179, PO Box 2932, pc112, Ruwi, Muscat, Oman	UNK/INC (A4BA5)	8568682	Not available	18 Jan 2022	Harvested tuna and tuna-like species in the ICCAT Convention area and were not registered on the relevant ICCAT list of vessels authorised to fish for tuna and tuna-like species in the ICCAT Convention area	ICCAT	Nov 2021

¹⁰ IOTC: Update previous flag and call sign to Oman and A4BB5 respectively. Notified 22 May 2024.

¹¹ IOTC: Update previous flag and call sign to Oman and A4BA3 respectively. Notified 22 May 2024.

¹² IOTC: Update previous flag and call sign to Oman and A4BA5 respectively. Notified 22 May 2024.

Current Name of Vessel (and any previous names)	Current Flag of Vessel (and any previous flags)	Owner/beneficial owner (and any previous owners)	Operator (and any previous operators)	Call Sign (and any previous call signs)	Lloyds/IMO/UVI Number (Registrati on Number)	Photographs Available?	Date First Included on CCSBT IUU Vessel List	Summary of IUU Activities (including date and location of any relevant sightings)	Original Source Listing Organisation	Date/Year Vessel 1st Included on the Original Source Listing Organisation's IUU List
JINZHANG (• HAI LUNG • YELE • RAY • KILY • CONSTANT • TROPIC • ISLA GRACIOSA)	CCAMLR: Unspec. SEAF0: Unknown (Belize)	Belfast Global S.A (• Belfast Global S.A • Vidal Armadores S.A. • Nalanza S.A. • Armiston Fish Processors Pty Ltd)	CCAMLR: Eterna Ship Management SEAF0: Armiston Fish Processors (Pty) Ltd (Vidal Armadores S.A., Nalanza S.A., Arigbay Perez J.A., Belfast Global S.A., Eterna Ship Management)	PQBT	6607866	Yes	26 Feb 2020	CCAMLR and SEAF0: • Fishing 58.4.3b (20 Jan 2009) • Fishing 58.4.3b (09 Jan 2009) • Fishing 58.4.3b (12 Jan 2008) • Fishing 58.4.3b (24 Mar 2007) • Fishing 58.4.2 (18 Feb 2007) • Fishing 58.4.3b (23 May 2006) SEAF0: - Fishing inside Division A (2012)	CCAMLR and SEAF0	CCAMLR: 2006 SEAF0: 2012
JYI LIH 88	Unknown	Unspec.	Unspec.	Unspec.	Unspec.	Not available	26 Feb 2020	Unspec.	IATTC	Unspec.
KIKI (LISBOA)	Gambia (Senegal)	Unknown (Hsin Fei Trading Investment Company dte NATIC SARL -in Senegal)	Unknown (Hsin Fei Trading Investment Company dte NATIC SARL -in Senegal)	6WMP (C5/130)	7929176	Not available	12 Jan 2023	Engage in fishing or fishing related activities contrary to any other ICCAT conservation and management measures	ICCAT	05/09/2022
KIM SENG DENG 3	Unknown	Unknown	Unknown	Unknown	Unknown	Not available	26 Feb 2020	Contravention of IOTC Resolution 11/03	IOTC	May 2015
KOOSHA 4	Iran, Islamic Republic of	Pars Paya Seyd Industrial Fish	Unspec.	9BQK	7905443	Yes	26 Feb 2020	• Sighted 58.4.1 (15 Feb 2011) • Sighted 58.4.1 (20 Jan 2011)	CCAMLR	2011
KUANG HSIANG 127	Unknown	Unknown	Unknown	Unknown	Unknown	Not available	26 Feb 2020	Contravention of IOTC Resolution 11/03	IOTC	May 2015
KUANG HSIANG 196	Unknown	Unknown	Unknown	Unknown	Unknown	Not available	26 Feb 2020	Contravention of IOTC Resolution 11/03	IOTC	May 2015
KUDA LAUT 03	Philippines	Tuna Explorers Incorporated	Unknown	DUM-4015	(Registry No. 12-0001812)	No	12 Mar 2024	Fishing on the high seas of the WCPFC Convention Area (High Seas Pocket One) without being on the WCPFC Record of Fishing Vessels (CMM 2019-07-para.3a)	WCPFC	08/12/2023
LILA NO. 10	UNCL (Panama)	Unknown	Unknown	Unknown	Unknown	Not available	26 Feb 2020	EU – Vessel greater than 24m not included in ICCAT Record of Vessels. Seen fishing in the MED during closed season	ICCAT	16/10/2006

Current Name of Vessel (and any previous names)	Current Flag of Vessel (and any previous flags)	Owner/beneficial owner (and any previous owners)	Operator (and any previous operators)	Call Sign (and any previous call signs)	Lloyds/IMO/UVI Number (Registrati on Number)	Photographs Available?	Date First Included on CCSBT IUU Vessel List	Summary of IUU Activities (including date and location of any relevant sightings)	Original Source Listing Organisation	Date/Year Vessel 1st Included on the Original Source Listing Organisation's IUU List
LIMPOFO (• ROSS • ALOS • LENA • CAP GEORGE)	Unspec.	Alos Company Ghana Ltd (• Lena Enterprises Lid • Grupo Oya Perez - Kang Brothers)	Unspec.	Unspec.	7388267	Yes	26 Feb 2020	<ul style="list-style-type: none"> • Sighted 58.4.3b (25 Jan 2007) • Fishing 58.4.3b (14 Dec 2005) • Fishing 58.4.3b (23 Feb 2005) • Sighted 58.5.1 (03 Dec 2003) • Fishing 58.5.2 (21 Sep 2003) 	CCAMLR	2003
LITTLESHA	India	Unknown	Unknown	Unknown	(IND.TN.15. MM.106)	Yes	26 Jul 2022	Illegal fishing; without a license, IOTC license; No record found under vessel name – unauthorised fishing in IOTC waters	IOTC	May 2022
LUCAS ¹³	Gambia	Unknown or "Hsin Fei Trading Investment Company dite NATIC SARL"	Unknown or "Hsin Fei Trading Investment Company dite NATIC SARL"	C5J128	9038402	Not available	12 Jan 2023	Tranship with, or participate in other joint operations, such as re-supplying or re-fueling, with vessels included in the IUU vessels list	ICCAT	28/05/2022
MAAN YIH HSIING	Unknown	Unknown	Unknown	Unknown	Unknown	Not available	26 Feb 2020	Contravention of IOTC Resolution 11/03	IOTC	May 2015
MADURA 2	UNCL	(P. T. PROVISIT)	(P. T. PROVISIT)	Unknown	Unknown	Not available	26 Feb 2020	JAPAN - Communication between fishing vessel and reefer company indicated tuna species had been taken in the Atlantic	ICCAT	16/11/2004
MADURA 3	UNCL	(P. T. PROVISIT)	(P. T. PROVISIT)	Unknown	Unknown	Not available	26 Feb 2020	JAPAN - Communication between fishing vessel and reefer company indicated tuna species had been taken in the Atlantic	ICCAT	16/11/2004
MANGALA	Sri Lanka	PMIMN Chathuranga, 05, Palayothu Road, Trindo	War Fernando, 214, Ihala Mahawewa, Mahawewa	Unknown	(IMULA0195 TCO)	Yes	26 Jul 2022	The vessel entered into the French EEZ but did not give proper notice of entry and did not report the quantity of fish on-board. The vessel was caught having catches taken inside French waters.	IOTC	May 2022

¹³ Originally submitted as MAXIMUS for inclusion on ICCAT IUU List by Senegal on 28/05/2022 then by the EU on 05/09/2022

Current Name of Vessel (and any previous names)	Current Flag of Vessel (and any previous flags)	Owner/beneficial owner (and any previous owners)	Operator (and any previous operators)	Call Sign (and any previous call signs)	Lloyds/IMO/UVI Number (Registrati on Number)	Photographs Available?	Date First Included on CCSBT IUU Vessel List	Summary of IUU Activities (including date and location of any relevant sightings)	Original Source Listing Organisation	Date/Year Vessel 1st Included on the Original Source Listing Organisation's IUU List
MANUJAM HA	India	Simon Bastin S/O Simon, 23/23, K R Puram, Chinnathurai, Thoothoor, Kanniyakumari, 629176, Tamil Nadu, India	V. Sunil II-6-202, Market Viliakam, Chinnathurai, Vilavancode, Kanniyakumari , Tamil Nadu, India	Unknown	IND-TN-15-MM-4683	Yes	25 June 2024	Fishing in a coastal State's waters without authorization and not on the IOTC Record of Authorised Vessels (RAV). Contravention of IOTC CMMS (e.g. VMS and logbook).	IOTC	May 2024
MANJU MATHA	India	Simon Bastin S/O Simon, 23/23, K R Puram, Chinnathurai, Thoothoor, Kanniyakumari, 629176, Tamil Nadu, India	Rejesh Kumarc S/O: Christhoppam, II-6-202, Market Viliakam, Chinnathurai, Vilavancode, Kanniyakumari , Tamil Nadu, India	Unknown	IND-TN-15-MM-5344	Yes	25 June 2024	Fishing in a coastal State's waters without authorization and not on the IOTC Record of Authorised Vessels (RAV). Contravention of IOTC CMMS (e.g. no logbook).	IOTC	May 2024
MARIA	UNCL	Unknown	Unknown	FN 003882	Unknown	Not available	26 Feb 2020	SOUTH AFRICA - vessel had no VMS, suspected of having no tuna licence and of possible at-sea transshipments	ICCAT	23/10/2006
MARIYAL	India	Unknown	B. Varghese Raj S/O Babians	Unknown	IND-TN-15-MM-6756	Yes	25 June 2024	Fishing in a coastal State's waters without authorization and not on the IOTC Record of Authorised Vessels (RAV). Vessel markings deliberately defaced. Contravention of IOTC CMMS (e.g. no logbook).	IOTC	May 2024
MARWAN 1 (AL WESAM 4, CHAICHAN ACHOKE 8)	Somalia (DJIBOUTI, THAILAND)	Somilink Fisheries Investment (MARINE RENOWN SARL)	Unknown	Unknown (HSN5721)	Unknown	Yes	26 Feb 2020	Contravention of IOTC Resolution 17/03	IOTC	May 2018
MELILLA NO. 101	UNCL (Panama)	Unknown	Unknown	Unknown	Unknown	Not available	26 Feb 2020	EU – Vessel greater than 24m not included in ICCAT Record of Vessels. Seen fishing in the MED during closed season	ICCAT	16/10/2006

Current Name of Vessel (and any previous names)	Current Flag of Vessel (and any previous flags)	Owner/beneficial owner (and any previous owners)	Operator (and any previous operators)	Call Sign (and any previous call signs)	Lloyds/IMO/UVI Number (Registrational Number)	Photographs Available?	Date First Included on CCSBT IUU Vessel List	Summary of IUU Activities (including date and location of any relevant sightings)	Original Source Listing Organisation	Date/Year Vessel 1st Included on the Original Source Listing Organisation's IUU List
MELILLA NO. 103	UNCL (Panama)	Unknown	Unknown	Unknown	Unknown	Not available	26 Feb 2020	EU – Vessel greater than 24m not included in ICCAT Record of Vessels. Seen fishing in the MED during closed season	ICCAT	16/10/2006
MOTHER OF JESUS	India	Robert Bruce S/O Benjamin 9/198, Government Old Hospital, Thoothoor, India	Robert Bruce 9/198, Government Old Hospital, Thoothoor, India	Unknown	IND-TN-15-MM-5383	Yes	25 June 2024	Fishing in a coastal State's waters without authorization and not on the IOTC Record of Authorised Vessels (RAV). Contravention of IOTC CMMs (e.g. no logbook).	IOTC	May 2024
NEPTUNE	Unknown (Georgia)	Space Energy Enterprises Co. Ltd.	Unspec.	Unknown (4LOG)	(M-00545)	Not available	26 Feb 2020	Fishing on the high seas of the WCPFC Convention Area without being on the WCPFC Record of Fishing Vessels (WCPFC CMM 2007-03, para. 3a)	IATTC and WCPFC	10 Dec 2010
NEW BAI I NO. 168	UNCL	Shin Pao K ONG Winniw Tsengi Marine Fisheries Corp. Co. Ltd (Jlho Shipping Ltd, Korea)	Unknown	YGYM	Unknown	Not available	26 Feb 2020	Senegal / ICCAT	ICCAT	19/11/2016
NIKA	Unspec.	Marine Fisheries Corp. Co. Ltd (Jlho Shipping Ltd, Korea)	Marine Fisheries Corp. Co. Ltd	HP6686	8808654 (50628PEXT)	Not available	14 Dec 2020	Fishing without authorisation (08 Jun 2019)	CCAMLR	05/2020
NO.2 CHOYU	UNCL (Honduras)	Unknown	Unknown	Unknown	Unknown	Not available	26 Feb 2020	EU – Vessel greater than 24m not included in ICCAT Record of Vessels. Seen fishing in the MED during closed season	ICCAT	16/10/2006
NO.3 CHOYU	UNCL (Honduras)	Unknown	Unknown	Unknown	Unknown	Not available	26 Feb 2020	EU – Vessel greater than 24m not included in ICCAT Record of Vessels. Seen fishing in the MED during closed season	ICCAT	16/10/2006
NORTHERN WARRIOR MILLENIUM (SIP 3)	Angola	Orkiz Agro-Pecuaria, Pescas, Transportes E Comercio Geral, Limitada (- South Atlantic Fishing NV • Areapesca SA • SIP)	Unspec.	PJSA	8808903	Not available	26 Feb 2020	• Supporting IUU-listed vessels (03 Mar 2016)	CCAMLR	2016
NOVA	India	Unknown	Unknown	Unknown	(IND.TN.15.MM.4569)	Yes	26 Jul 2022	Illegal fishing; without a license. IOTC license. No record found under vessel name – unauthorised fishing in IOTC waters	IOTC	May 2022

Current Name of Vessel (and any previous names)	Current Flag of Vessel (and any previous flags)	Owner/beneficial owner (and any previous owners)	Operator (and any previous operators)	Call Sign (and any previous call signs)	Lloyds/IMO/UVI Number (Registrati on Number)	Photographs Available?	Date First Included on CCSBT IUU Vessel List	Summary of IUU Activities (including date and location of any relevant sightings)	Original Source Listing Organisation	Date/Year Vessel 1st Included on the Original Source Listing Organisation's IUU List
OCEAN DIAMOND	UNCL	Unknown	Unknown	Unknown	Unknown	Not available	26 Feb 2020	JAPAN - Reefer company provided documents showing frozen tuna had been transhipped. (Vanuatu (2016)/Bolivia (2012); (former ICCAT Register Number: AT000VUT00017). USA: sighting of tuna longline vessel in the Convention Area; not on ICCAT Record of Vessels; No valid Flag. Communicated via radio, vessel stated purpose was fishing	ICCAT	16/11/2004
OCEAN STAR NO. 2	UNCL	Ming Shun Fishery Co Ltd, Port Vila, Vanuatu	Ming Shun Fishery Co Ltd, Port Vila, Vanuatu	YJRU6	8665193	Not available	25 Mar 2021	Unspec.	ICCAT	17/02/2021
ORCA	Unknown (Belize ¹⁴)	Unspec.	Unspec.	Unspec.	Unspec.	Not available	26 Feb 2020	EU - Vessel greater than 24m not included in ICCAT Record of Vessels. Seen fishing in the MED during closed season	IATTC	Unspec.
ORIENTE NO.7	UNCL (Honduras)	Unknown	Unknown	Unknown	Unknown	Not available	26 Feb 2020	• Sighted, boarded 57 (22 Apr 2015)	ICCAT	16/10/2006
PERLON (*CHERNE *BIGARO *HOKING *SARGO *LUGALPES CA)	Unspec.	Americagalaica S.A. (* Americagalaica S.A. • Jose Lorenzo SL • Vaklin S.A.)	Unspec.	5NTV21	5062479	Yes	26 Feb 2020	• Sighted 57 (20 Jul 2014) • Sighted 51 (10 Feb 2012) • Fishing 58.5.1 (08 Jun 2010) • Gear sighted (10 Feb 2009) • Sighted 58.4.1 (16 Dec 2008) • Sighted 58.4.1 (30 Dec 2006) • Sighted 58.4.3b (07 Dec 2006) • Fishing 58.4.1 (26 Jan 2006) • Sighted 58.4.3b (11 Dec 2005) • Sighted 58.4.2 (22 Jan 2004) • Sighted 58.5.1 (04 Jun 2003) • Sighted 58.5.1 (03 Dec 2002)	CCAMLR	2003

¹⁴ IATTC: Change to Unknown flag notified on 1 Apr 2005 - recorded on 28 Jun 2005

Current Name of Vessel (and any previous names)	Current Flag of Vessel (and any previous flags)	Owner/beneficial owner (and any previous owners)	Operator (and any previous operators)	Call Sign (and any previous call signs)	Lloyds/IMO/UVI Number (Registrant on Number)	Photographs Available?	Date First Included on CCSBT IUU Vessel List	Summary of IUU Activities (including date and location of any relevant sightings)	Original Source Listing Organisation	Date/Year Vessel 1st Included on the Original Source Listing Organisation's IUU List
PESCACIS NE 1, PESCACIS NE 2 (*ZEMOUR 1, •KADEI •SONGHUA •YUNNAN •NIHEWAN •HUIQUAN •WUTAISHA N ANHUI 44 •YANGZI HUA 44 •TROSKY •PALOMA V)	IOTC: Mauritania (Equatorial Guinea) CCAMLR: Unspec. (Mauritania, Equatorial Guinea)	Eastern Holdings (* Eastern Holdings • Omunkate Fishing Ply Ltd • Mabenal S.A.)	Unknown	IOTC: 3CAF CCAMLR: 9LU2119 (3CAF)	9319856	Yes IOTC CCAMLR	26 Feb 2020	Contravention of IOTC Resolution 11/03 CCAMLR: • Hauling 58.4.1H (06 Jan 2015) • Sighting 57 (08 Dec 2014) • Sighted 57 (13 May 2014) • Sighted 58.4.1 (20 Jan 2014) • Sighted 57 (04 Jul 2013) • Sighted 57 (28 May 2013) • Fishing 58.6 (03 Jul 2012) • Sighted 57 (24 Apr 2012) • Sighted 58.4.1 (31 Jan 2012) • Sighted 58.4.1 (30 Jan 2012) • Sighted 58.4.1 (29 Jan 2012) • Fishing 58.4.1 (07 Apr 2010) • Sighted 57 (07 Dec 2009) • Sighted 58.4.3b (22 Apr 2009) • Supporting activities of IUU vessels 51 (16 May 2008)	IOTC and CCAMLR	IOTC: May 2015 CCAMLR: 2008
PROGRES O (AL WESAM 5, CHAINAVE E 54)	Unknown (Cameroon, Djibouti, Thailand)	Mr Pornchai Viriyajit, Thailand (MARINE RENOWN SARL)	Mr Pornchai Viriyajit,	Unknown (HSN5447)	Unknown (K-22/S/2019)	Yes	26 Feb 2020	Contravention of IOTC Resolution 17/03	IOTC	May 2018
REYNAR 6 ¹⁵	Unknown (Belize)	Unspec. Song Maw Fishery, S.A. (Calle 78E Casa No. 30 Loma Alegre, San Francisco Panama)	Unspec.	Unspec.	Unspec.	Not available	26 Feb 2020	Unspec.	IATTC	Unspec.
SAGE ¹⁶ (CHIA HAO NO. 66)	Unknown (Belize ¹⁷)	Unspec.	Unspec.	V3IN2	7825215 (280020064)	Not available	26 Feb 2020	Unspec.	IATTC	Unspec.

¹⁵ IATTC: Change to Unknown flag notified on 1 Apr 2005 - recorded on 28 Jun 2005
¹⁶ IATTC: change of vessel name (to Sage) on 25 May 2023 and IMO number added - recorded 15 July 2024.
¹⁷ IATTC: Change to Unknown flag notified on 29 Mar 2006 - recorded on 31 Mar 2006

Current Name of Vessel (and any previous names)	Current Flag of Vessel (and any previous flags)	Owner/beneficial owner (and any previous owners)	Operator (and any previous operators)	Call Sign (and any previous call signs)	Lloyds/IMO/UVI Number (Registrati on Number)	Photographs Available?	Date First Included on CCSBT IUU Vessel List	Summary of IUU Activities (including date and location of any relevant sightings)	Original Source Listing Organisation	Date/Year Vessel 1st Included on the Original Source Listing Organisation's IUU List
SAMUDERA PASIFIK NO. 18 (KAWIL NO. 03; LADY VET-III)	Indonesia (UNCL)	Bali Ocean Anugrah Linger, J.L. Ikan Tunia Raya Barat Iv, Pel. Benoa-Denpasar	Unknown	YGGY	Unknown	Not available	26 Feb 2020	ICCAT Contravention of ICCAT Rec. 12-06	ICCAT	25/11/2013
SAMUDERA PERKASA 11	Unknown	Unknown	Unknown	Unknown	Unknown	Not available	26 Feb 2020	Contravention of IOTC Resolution 11/03	IOTC	May 2015
SAMUDRA PERKASA 12	Unknown	Unknown	Unknown	Unknown	Unknown	Not available	26 Feb 2020	Contravention of IOTC Resolution 11/03	IOTC	May 2015
SEA ANGEL 2	India	Anthony Raj S/O Micheal Nayagam 1-2-156, Elanthavilagam, Eraviputhenthurai, India	Anthony Raj S/O Micheal Nayagam 1-2-156, Elanthavilagam, Eraviputhenthurai, India	Unknown	IND-TN-15-MM-8001	Yes	25 June 2024	Fishing in closed area, fishing in coastal State's waters without authorization and not on the IOTC Record of Authorised Vessels (RAV), Contravention of IOTC CMMs (e.g. VMS).	IOTC	May 2024
SEA URCHIN (*ALDABRA OMOA I)	Unspec. (Gambia, Tanzania, Honduras)	Klase Peche Co Ltd (* Farway Shipping * Cecibell Securities)	Unspec.	5IM207 (VAAZ)	7424891	Not available	26 Feb 2020	* Fishing 58.4.4b (10 Nov 2006)	CCAMLR	2007
SEA WIND (AL WESAM 1)	Unknown (Camerro n, Djibouti, Thailand)	Unknown (MARINE RENOWN SARL)	Unknown	Unknown (HSN5282)	8692354	Yes	26 Feb 2020	Contravention of IOTC Resolution 17/03	IOTC	May 2018
SUPPHERM NAVEE 21	Unknown (Camerro n, Djibouti, Thailand)	Unknown (MARINE RENOWN SARL)	Unknown	Unknown (HSB3852)	8692342	Yes	26 Feb 2020	Contravention of IOTC Resolution 17/03	IOTC	May 2018
SEA VIEW (AL WESAM 2)	Unknown (Camerro n, Djibouti, Thailand)	Unknown (MARINE RENOWN SARL)	Unknown	Unknown (IND-TN-15-MM-6176)	Unknown (IND-TN-15-MM-6176)	Yes	11 Jul 2023	Not on IOTC Record of Authorised Vessels (RAV). Fishing in coastal state waters without authorisation. Incorrect markings. Contravention of IOTC CMMs (e.g. VMS)	IOTC	May 2023
SHARJI AMMA	India	Liston S/O Stephen, 17/449b, Tsumami Colony, Thoothoor, Chinnathurai	Unknown	Unknown (IND-TN-15-MM-6176)	Unknown (IND-TN-15-MM-6176)	Yes	11 Jul 2023	Not on IOTC Record of Authorised Vessels (RAV). Fishing in coastal state waters without authorisation. Incorrect markings. Contravention of IOTC CMMs (e.g. VMS)	IOTC	May 2023

Current Name of Vessel (and any previous names)	Current Flag of Vessel (and any previous flags)	Owner/beneficial owner (and any previous owners)	Operator (and any previous operators)	Call Sign (and any previous call signs)	Lloyds/IMO/UVI Number (Registrati on Number)	Photographs Available?	Date First Included on CCSBT IUU Vessel List	Summary of IUU Activities (including date and location of any relevant sightings)	Original Source Listing Organisation	Date/Year Vessel 1st Included on the Original Source Listing Organisation's IUU List
SHARON 1 (MANARA 1, POSEIDON)	UNCL (Libya, Great Britain)	MANARAT AL SAHIL Fishing Company, Al Dahrs, Ben Walid Street, Libya	MANARAT AL SAHIL Fishing Company, Al Dahrs, Ben Walid Street, Libya	Unknown	Unknown (former ICCAT Register number AT000LIB00039)	Not available	26 Feb 2020	ICCAT Chairman information	ICCAT	27/06/2008
SHENG JI QUN 3	Unknown	Chang Lin, Pao-Chun, No. 161, San Min Rd. Yufu Village, Kaohsiung City, Taiwan	Mr. Chen, Chen-Tsai	CPA 311	Unknown	Yes	26 Feb 2020	Contravention of IOTC Resolution 11/03	IOTC	May 2017
SHUEN SIANG	Unknown	Unknown	Unknown	Unknown	Unknown	Not available	26 Feb 2020	Contravention of IOTC Resolution 11/03	IOTC	June 2014 and May 2015
SHUN LAI (HSIN JYI WANG NO. 6)	Unknown	Lee Cheng Chung, No. 5 Tze Wei Road, Kaohsiung, Taiwan	Mr. Sun Han Min	CPA 514	Unknown	Yes	26 Feb 2020	Contravention of IOTC Resolution 11/03	IOTC	May 2017
SIN SHUN FA 6	Unknown	Unknown	Unknown	Unknown	Unknown	Not available	26 Feb 2020	Contravention of IOTC Resolution 11/03	IOTC	May 2015
SIN SHUN FA 67	Unknown	Unknown	Unknown	Unknown	Unknown	Not available	26 Feb 2020	Contravention of IOTC Resolution 11/03	IOTC	May 2015
SIN SHUN FA 8	Unknown	Unknown	Unknown	Unknown	Unknown	Not available	26 Feb 2020	Contravention of IOTC Resolution 11/03	IOTC	May 2015
SIN SHUN FA 9	Unknown	Unknown	Unknown	Unknown	Unknown	Not available	26 Feb 2020	Contravention of IOTC Resolution 11/03	IOTC	May 2015
SOUTHERN STAR 136 (HSIANG CHANG)	UNCL (St. Vincent and Grenadines)	KUO JENG MARINE SERVICES LIMITED, Port of Spain, Trinidad and Tobago	KUO JENG MARINE SERVICES LIMITED, Port of Spain, Trinidad and Tobago	Unknown	Unknown	Not available	26 Feb 2020	BRAZIL - fishing in Brazilian waters with no licence	ICCAT	8/03/2005
SRI FU FA 168	Unknown	Unknown	Unknown	Unknown	Unknown	Not available	26 Feb 2020	Contravention of IOTC Resolution 11/03	IOTC	Jun 2014
SRI FU FA 18	Unknown	Unknown	Unknown	Unknown	Unknown	Not available	26 Feb 2020	Contravention of IOTC Resolution 11/03	IOTC	Jun 2014
SRI FU FA 188	Unknown	Unknown	Unknown	Unknown	Unknown	Not available	26 Feb 2020	Contravention of IOTC Resolution 11/03	IOTC	Jun 2014
SRI FU FA 189	Unknown	Unknown	Unknown	Unknown	Unknown	Not available	26 Feb 2020	Contravention of IOTC Resolution 11/03	IOTC	Jun 2014
SRI FU FA 286	Unknown	Unknown	Unknown	Unknown	Unknown	Not available	26 Feb 2020	Contravention of IOTC Resolution 11/03	IOTC	Jun 2014
SRI FU FA 67	Unknown	Unknown	Unknown	Unknown	Unknown	Not available	26 Feb 2020	Contravention of IOTC Resolution 11/03	IOTC	Jun 2014

Current Name of Vessel (and any previous names)	Current Flag of Vessel (and any previous flags)	Owner/beneficial owner (and any previous owners)	Operator (and any previous operators)	Call Sign (and any previous call signs)	Lloyds/IMO/UVI Number (Registrational Number)	Photographs Available?	Date First Included on CCSBT IUU Vessel List	Summary of IUU Activities (including date and location of any relevant sightings)	Original Source Listing Organisation	Date/Year Vessel 1st Included on the Original Source Listing Organisation's IUU List
SRI FU FA 888	Unknown	Unknown	Unknown	Unknown	Unknown	Not available	26 Feb 2020	Contravention of IOTC Resolution 11/03	IOTC	Jun 2014
ST ANNES	India	Mariya Manoj S/O Swamyathan 6-118A, Prayer Centre Eraviputhurai, India	Mariya Manoj S/O Swamyathan 6-118A, Prayer Centre Vilagam, Eraviputhurai, India	Unknown	IND-TN-15-MM-7154	Yes	25 Jun 2024	Fishing in closed area, fishing in coastal State's waters without authorization and not on the IOTC Record of Authorised Vessels (RAV), Contravention of IOTC CMMs (e.g. VMS).	IOTC	May 2024
ST ANTONY	India	Seema W/O Marbin 3-9-179, Old Government Hospital, Thoothoor, India	Jagantho and Aroky Dhasan	Unknown	IND-TN-15-MM-8997	Yes	25 Jun 2024	Fishing in a coastal State's waters without authorization and not on the IOTC Record of Authorised Vessels (RAV), Contravention of IOTC CMMs (e.g. VMS).	IOTC	May 2024
ST MARYS	India	REJIN 16-445A St Thomas, Nagar, Thoothoor, India	REJIN 16-445A St Thomas, Nagar, Thoothoor, India	Unknown	IND-TN-15-MM-3793	Not available	25 Jun 2024	Fishing in closed area, fishing in a coastal State's waters without authorization and not on the IOTC Record of Authorised Vessels (RAV), Contravention of IOTC CMMs (e.g. VMS).	IOTC	May 2024
STAR OF THE SEA	India	Shibu S/O Siluvalyan, 1/1/449b, Tsunami Colony, Thoothoor, Chinnathurai	Unknown	Unknown	Unknown (IND-TN-15-MM-5557)	Yes	11 Jul 2023	Not on Record of IOTC Authorised Vessels (RAV), Fishing in coastal state waters without authorisation. Incorrect markings. Contravention of IOTC CMMs (e.g. VMS)	IOTC	May 2023
STS-50 (• AYDA • SEA BREEZE • ANDREY DOLGOV • STD NO.2 • SUN TAI NO. 2 • SHINSEI MARU (NO.2)	Togo	Marine Fisheries Corp. Co, Ltd (• Red Star Co. Ltd • STD Fisheries Co. Ltd • Sun Tai International Fishing Corp • Taiyo A & F Co. Ltd • Taiyo Susan • Taiyo Namibia • Maruha Corporation)	Unspec.	5VDR2 (V61PU, XUKH4, DTBV5)	8514772	Yes	26 Feb 2020	• Sighting in Area 57 (06 Apr 2017) • Landing IUU catch (25 May 2016)	CCAMLR	2016
TA FU 1	Unknown (Belize ¹⁸)	Unspec.	Unspec.	Unspec.	Unspec.	Not available	26 Feb 2020	Unspec.	IATTC	Unspec.

¹⁸ IATTC: Change to Unknown flag notified on 21 Jun 2004 - recorded on 22 Jun 2004

Current Name of Vessel (and any previous names)	Current Flag of Vessel (and any previous flags)	Owner/beneficial owner (and any previous owners)	Operator (and any previous operators)	Call Sign (and any previous call signs)	Lloyds/IMO/UVI Number (Registrational Number)	Photographs Available?	Date First Included on CCSBT IUU Vessel List	Summary of IUU Activities (including date and location of any relevant sightings)	Original Source Listing Organisation	Date/Year Vessel 1st Included on the Original Source Listing Organisation's IUU List
TCHING YE NO. 6	Unknown (Belize) ¹⁹	Bluefin, S.A. (Costado Este de la Universidad Barrio El Coccal Puntarenas, Costa Rica)	Unspec.	V3GN	(490810002)	Not available	26 Feb 2020	Unspec.	IATTC	Unspec.
TIAN LUNG NO.12	Unknown	Unknown	Unknown	Unknown	Unknown	Not available	26 Feb 2020	Contravention of IOTC Resolution 11/03	IOTC	May 2015
WEN TENG NO. 688 ²⁰	Unknown (Belize) ²¹	Unspec.	Unspec.	V3TK4	8994295 (280110095)	Yes	26 Feb 2020	Unspec.	IATTC	Unspec.
XING HAI FENG (OCEAN LION)	Unknown (Panama, Equatorial Guinea)	Ocean Lion Shipping SA, Panama City, Panama	Ocean Lion Shipping SA	3FHW5	7826233	Not available	26 Feb 2020	Contravention of IOTC Resolution 02/04, 02/05, 03/05	IOTC	Jun 2005
YAHOVANICY	India	Nithin S/O Sesadimai, 1-1-127 St. Joseph Colony, Eravipuththurai	Unknown	Unknown	Unknown (IND-TN-15-MM-6753)	Yes	11 Jul 2023	Not on IOTC Record of Authorised Vessels (RAV). Fishing in coastal state waters without authorisation. Incorrect markings. Contravention of IOTC CMMs (e.g. VMS)	IOTC	May 2023
YI HONG 3	Unknown	Unknown	Unknown	Unknown	Unknown	Not available	26 Feb 2020	Contravention of IOTC Resolution 11/03	IOTC	May 2015
YONA	India	Unknown	Unknown	Unknown	(IND.TN.15.MM.5707)	Yes	26 Jul 2022	Illegal fishing; without a license. IOTC license. No record found under vessel name – unauthorised fishing in IOTC waters	IOTC	May 2022
YU FONG 168	Unknown (Taiwan)	Mr. Jang Faa Sheng (IOTC) ²² Chang Lin Pao-Chuin (WCPFC); 161 Sanmin Rd., Lioucliao Township, Pingtung County 929, Taiwan	Unspec.	BJ4786	Unspec.	Not available	26 Feb 2020	Fishing in the Exclusive Economic Zone of the Republic of the Marshall Islands without permission and in contravention of Republic of the Marshall Islands laws and regulations. (WCPFC CMM 2007-03, para 3b) Fishing in the IOTC area of competence in breach of Resolution 11/03.	WCPFC	11 Dec 2009

¹⁹ IATTC: Change to Unknown flag notified on 5 Jun 2009 - recorded on 8 Jun 2009

²⁰ IATTC: Apparently changed name to Mahkoia Abadi No. 196

²¹ IATTC: Change to Unknown flag notified on 29 Mar 2006 - recorded on 31 Mar 2006

²² IOTC: updated beneficial owner to Jang Faa Sheng, notified 22 May 2024. Only one vessel named YU FONG 168 remains in the IOTC IUU vessel list and there is sufficient information to determine that the two previously IUU listed YU FONG 168 vessels are the same vessel. Duplicate entry removed 29 July 2024.

Current Name of Vessel (and any previous names)	Current Flag of Vessel (and any previous flags)	Owner/beneficial owner (and any previous owners)	Operator (and any previous operators)	Call Sign (and any previous call signs)	Lloyds/IMO/UVI Number (Registrati on Number)	Photographs Available?	Date First Included on CCSBT IUU Vessel List	Summary of IUU Activities (including date and location of any relevant sightings)	Original Source Listing Organisation	Date/Year Vessel 1st Included on the Original Source Listing Organisation's IUU List
YU MAAN WON	Unknown (GEORGIA)	Unknown	Unknown	Unknown	Unknown	Yes	26 Feb 2020	Contravention of IOTC Resolution 07/02	IOTC	May 2007
YUTUNA 3 (HUNG SHENG NO. 166)	Unknown	Yen Shih Hsiung, Room 11-E, No.3 Tze Wei Forth Road, Kaohsiung, Taiwan	Mr. Lee, Shih-Yuan	CPA 212	Unknown	Yes	26 Feb 2020	Contravention of IOTC Resolution 11/03	IOTC	May 2017
YUTUNA NO. 1	Unknown	Tseng Ming Tsai, Room 11-E, No. 3 Tze Wei Fort Road, Kaohsiung, Taiwan	Mr. Yen, Shih-Shiung	CPA 302	Unknown	Yes	26 Feb 2020	Contravention of IOTC Resolution 11/03	IOTC	May 2017